



# Liverpool Local Environmental Plan 2008

## Lot size map - sheet LSZ-016

### Minimum Lot size (sq m)

**D** 300

**F** 400

**G** 450

**M** 600

**U** 1000

**V** 2000

**W** 4000

**Y** 10000

**Z** 2ha

**AB1** 10ha

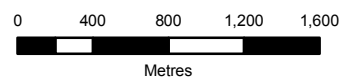
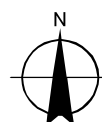
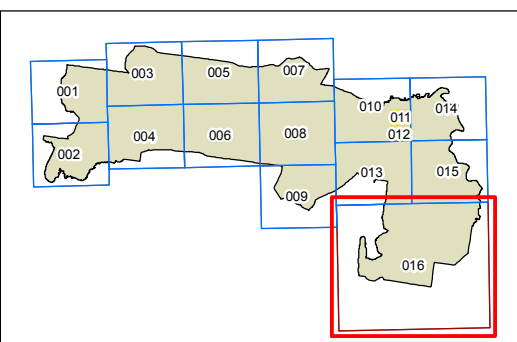
**AB2** 40ha

**AD** 120ha

refer to clause 4.1

### Cadastre

Cadastre 15/8/2008 © Dept of Lands



Scale: 1:40,000 @ A3

Projection GDA 1994  
MGA Zone 56

Map identification number:  
4900\_COM\_LSZ\_016\_040\_20080815

