



# Liverpool Local Environmental Plan 2008

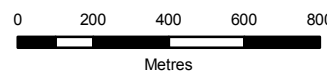
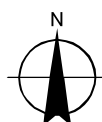
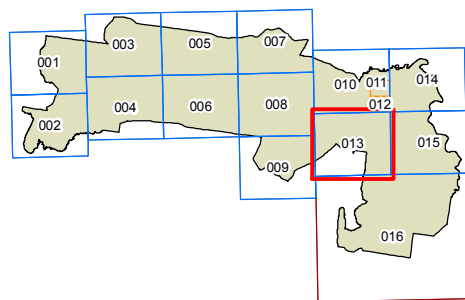
## Land zoning map - sheet LZN-013

### Zone

- B1** Neighbourhood Centre
- B2** Local Centre
- B3** Commercial Core
- B4** Mixed Use
- B5** Business Development
- B6** Enterprise Corridor
- E1** National Parks and Nature Reserves
- E2** Environmental Conservation
- E3** Environmental Management
- IN1** General Industrial
- IN2** Light Industrial
- IN3** Heavy Industrial
- R1** General Residential
- R2** Low Density Residential
- R3** Medium Density Residential
- R4** High Density Residential
- R5** Large Lot Residential
- RE1** Public Recreation
- RE2** Private Recreation
- RU1** Primary Production
- RU2** Rural Landscape
- RU4** Rural Small Holdings
- SP1** Special Activities
- SP2** Infrastructure
- W1** Natural Waterways
- WSP** SEPP Western Sydney Parklands

### Cadastre

- Cadastre 10/2/2011 © Land and Property Management Authority



Scale: 1:20,000 @ A3

Projection GDA 1994  
MGA Zone 56

Map identification number:  
4900\_COM\_LZN\_013\_020\_20110210

