



# Liverpool Local Environmental Plan 2008

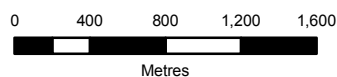
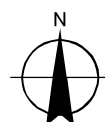
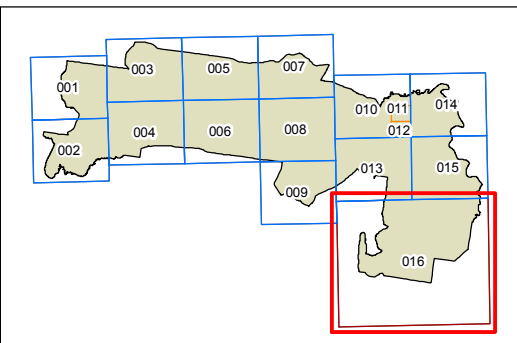
## Land zoning map - sheet LZN-016

### Zone

- B1 Neighbourhood Centre
- B2 Local Centre
- B3 Commercial Core
- B4 Mixed Use
- B5 Business Development
- B6 Enterprise Corridor
- E1 National Parks and Nature Reserves
- E2 Environmental Conservation
- E3 Environmental Management
- IN1 General Industrial
- IN2 Light Industrial
- IN3 Heavy Industrial
- R1 General Residential
- R2 Low Density Residential
- R3 Medium Density Residential
- R4 High Density Residential
- R5 Large Lot Residential
- RE1 Public Recreation
- RE2 Private Recreation
- RU1 Primary Production
- RU2 Rural Landscape
- RU4 Rural Small Holdings
- SP1 Special Activities
- SP2 Infrastructure
- W1 Natural Waterways
- WSP SEPP Western Sydney Parklands

### Cadastr

- Cadastre 13/10/2009 © Dept of Lands



Scale: 1:40,000 @ A3

Projection GDA 1994  
MGA Zone 56

Map identification number:  
4900\_COM\_LZN\_016\_040\_20091013

