





**Liverpool Plains
Local
Environmental
Plan 2013**

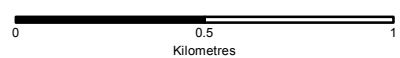
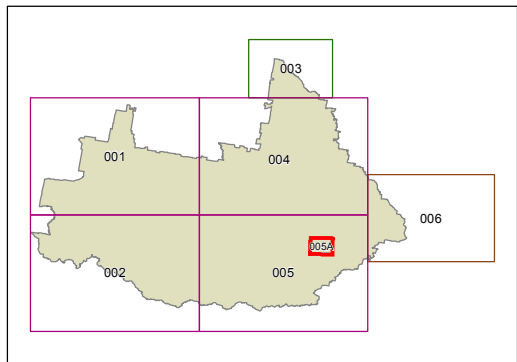
**Additional Permitted Uses Map -
Sheet APU_005A**

Additional Permitted Uses

 Refer to Schedule 1

Cadastre

 Base Data 24/11/2015
© Land & Property Information (LPI)



Scale: 1:20,000 @ A3

Projection: GDA 1994
Zone 56

Map Identification Number: 4920_COM_APU_005A_020_20151124