



**Liverpool Plains
Local
Environmental
Plan 2011**

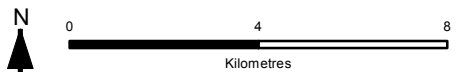
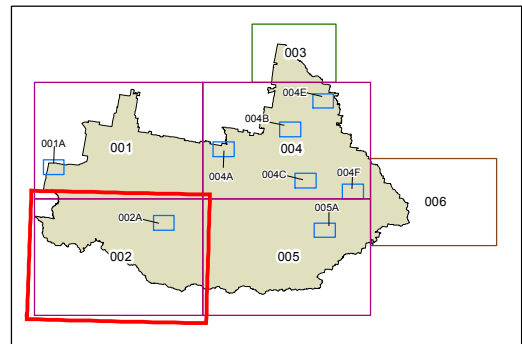
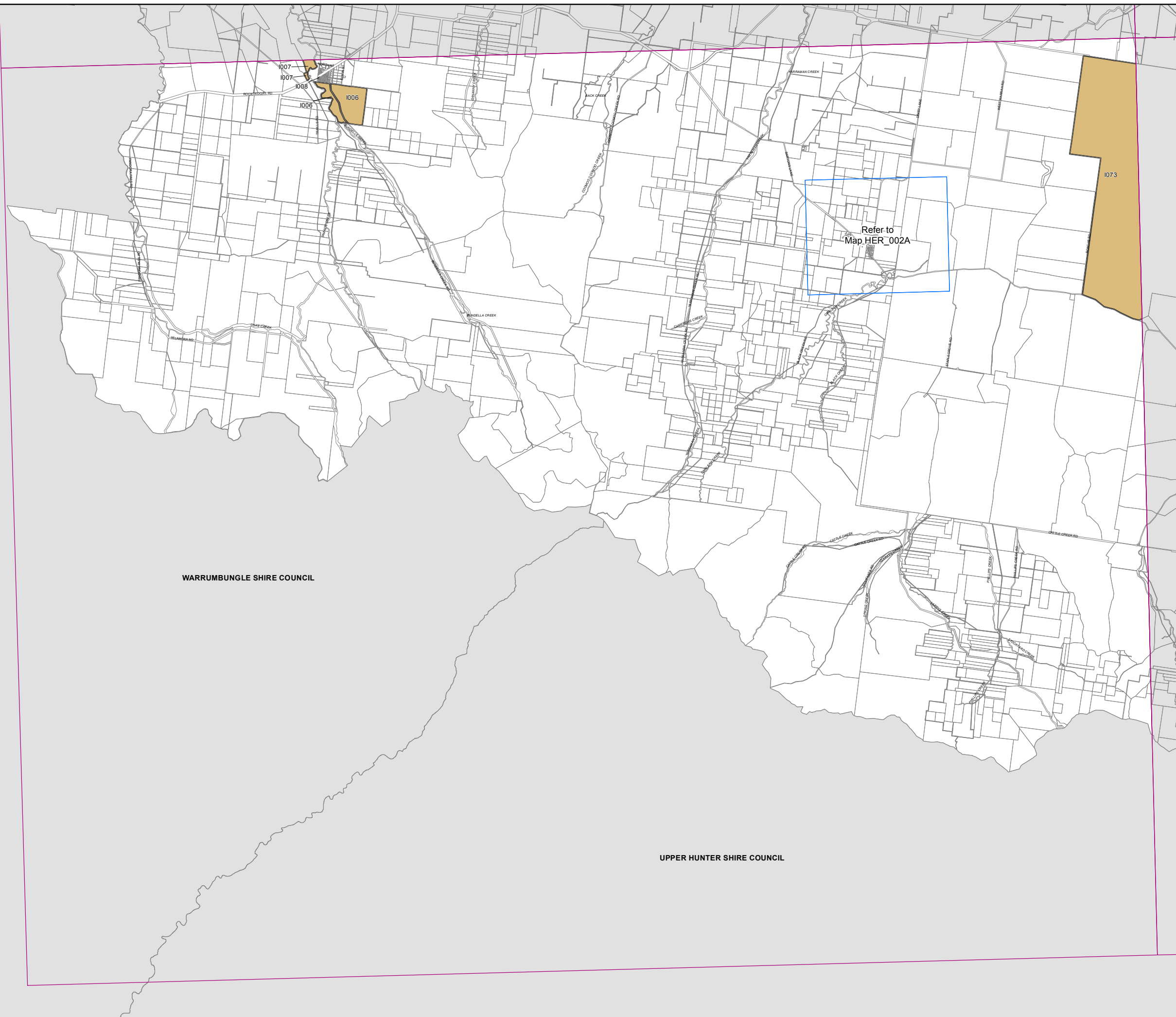
Heritage Map - Sheet HER_002

Heritage

Item - General

Cadastre

Base data 30/07/2012
© Land and Property Information (LPI)



Projection: GDA 1994
Zone 56

Scale: 1:160,000@ A3

Map Identification Number:
4920_COM_HER_002_160_20121130