





# Liverpool Plains Local Environmental Plan 2011

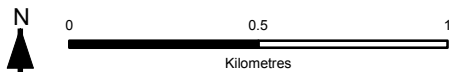
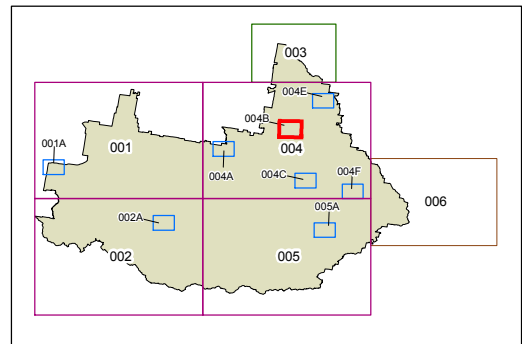
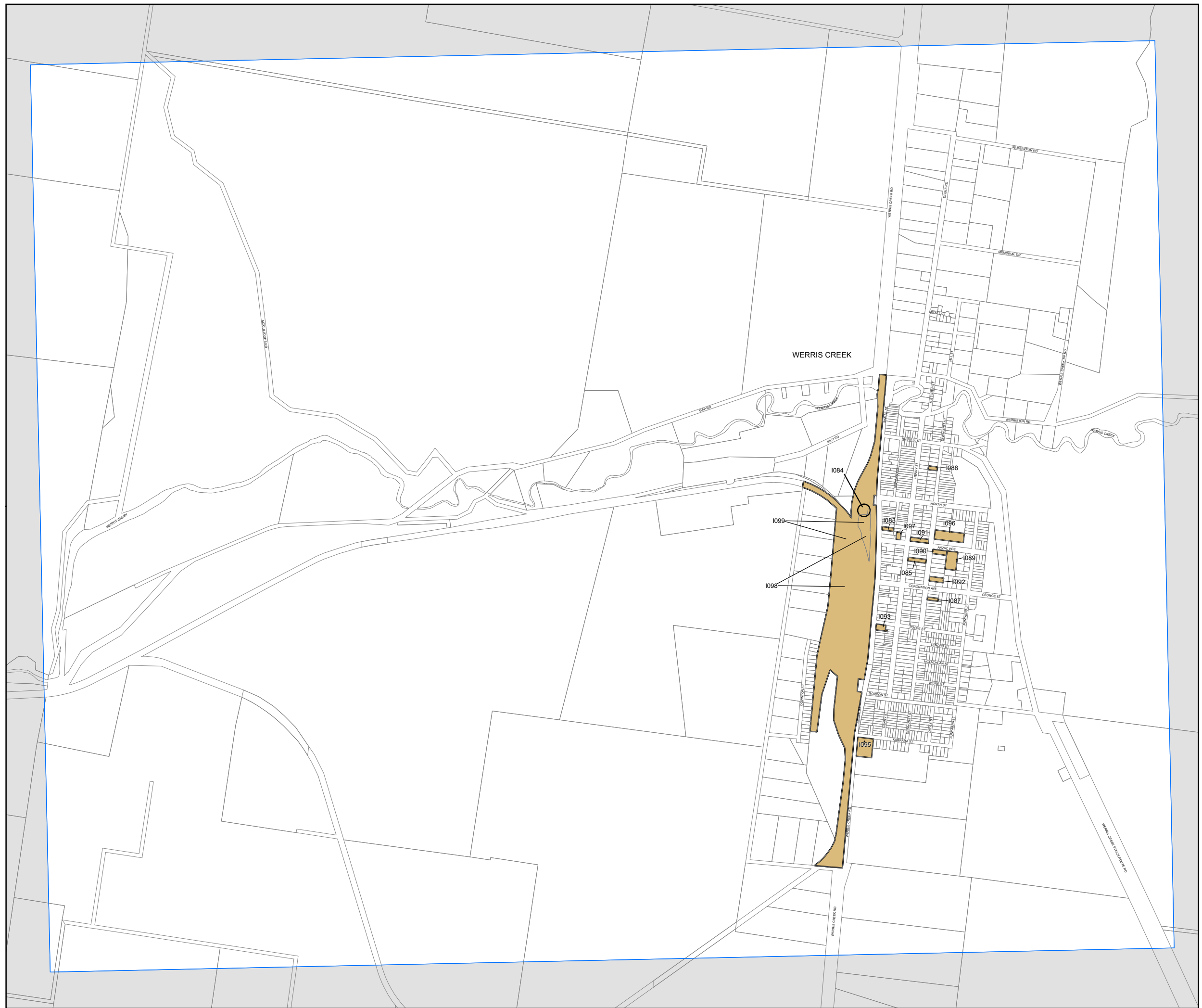
## Heritage Map - Sheet HER\_004B

### Heritage

 Item - General

### Cadastral

 Base data 30/07/2012  
© Land and Property Information (LPI)



Projection: GDA 1994  
Zone 56

Scale: 1:20,000 @ A3

Map Identification Number:  
4920\_COM\_HER\_004B\_020\_20120731