





**Liverpool Plains
Local
Environmental
Plan 2011**

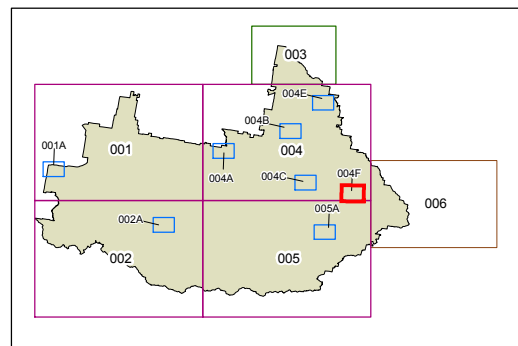
Heritage Map - Sheet HER_004F

Heritage

 Item - General

Cadastre

 Base data 18/02/2010 © NSW LPMA



Projection: GDA 1994
Zone 56

Scale: 1: 20000 @ A3

Map Identification Number:
4920_COM_HER_004F_020_20111011