



**Liverpool Plains  
Local  
Environmental  
Plan 2011**

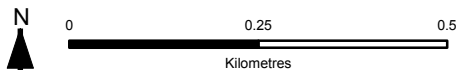
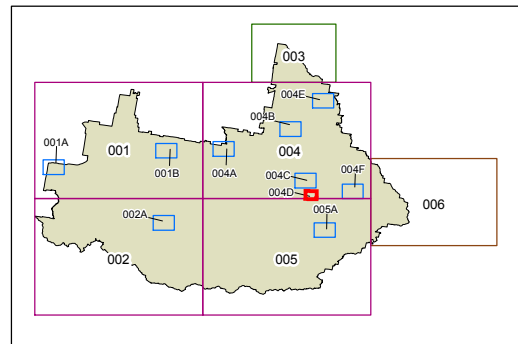
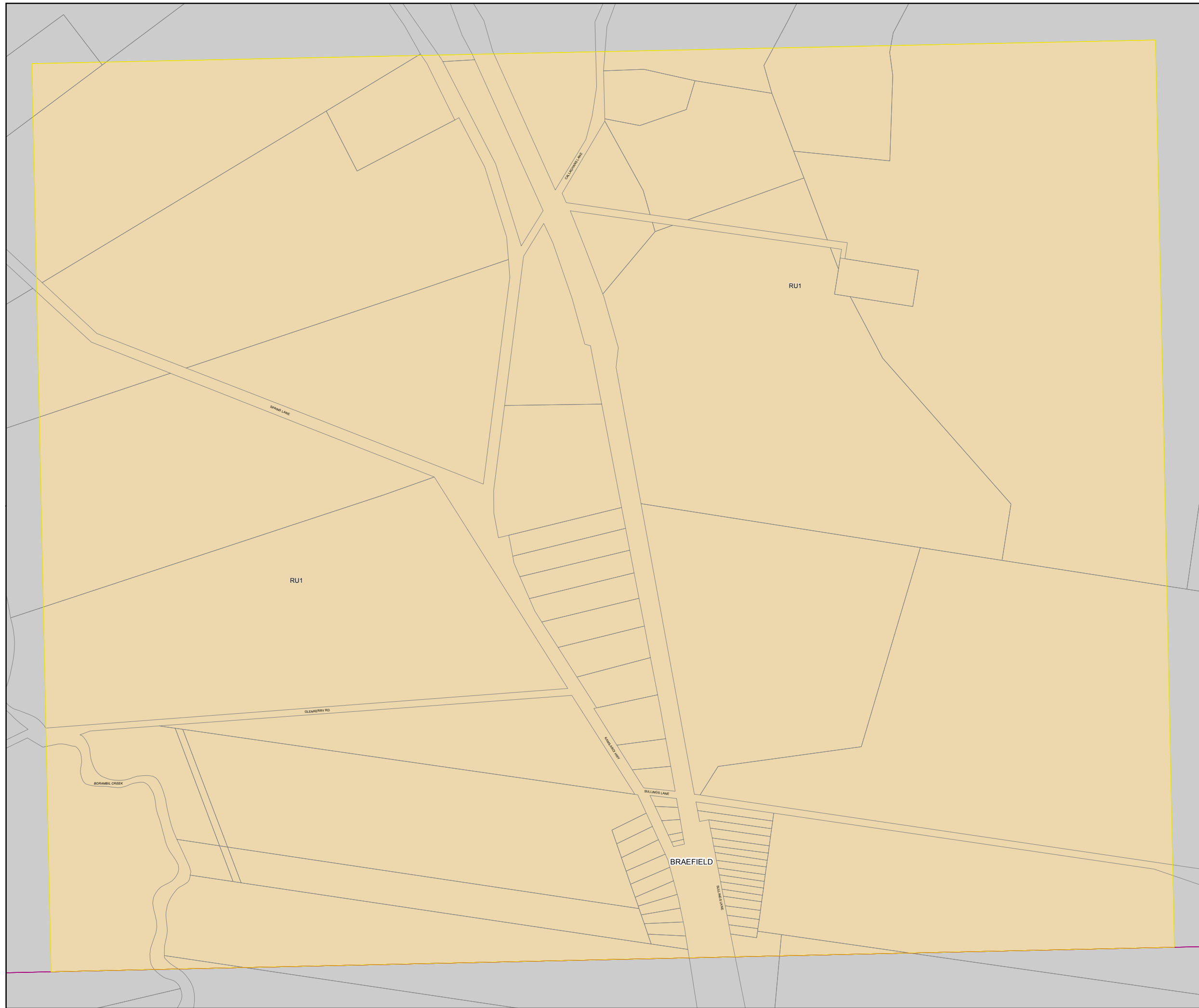
**Land Zoning Map - Sheet LZN\_004D**

**Zone**

- B2 Local Centre
- E1 National Parks and Nature Reserves
- E3 Environmental Management
- E4 Environmental Living
- IN1 General Industrial
- IN2 Light Industrial
- R1 General Residential
- R5 Large Lot Residential
- RE1 Public Recreation
- RE2 Private Recreation
- RU1 Primary Production
- RU3 Forestry
- RU5 Village
- RU6 Transition
- SP1 Special Activities
- SP2 Infrastructure

**Cadastral**

Base data 18/02/2010 © NSW LPMA



Projection: GDA 1994  
Zone 56

Scale: 1: 10000 @ A3

Map Identification Number:  
4920\_COM\_LZN\_004D\_010\_20111118