



Lockhart Local Environmental Plan 2012

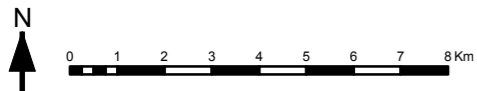
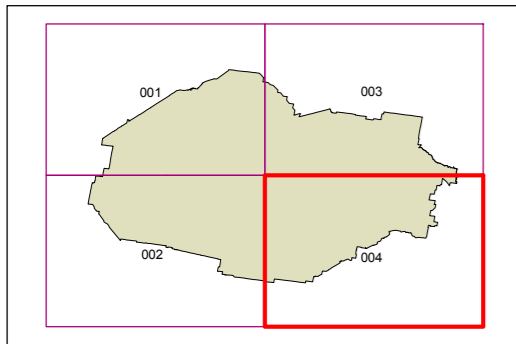
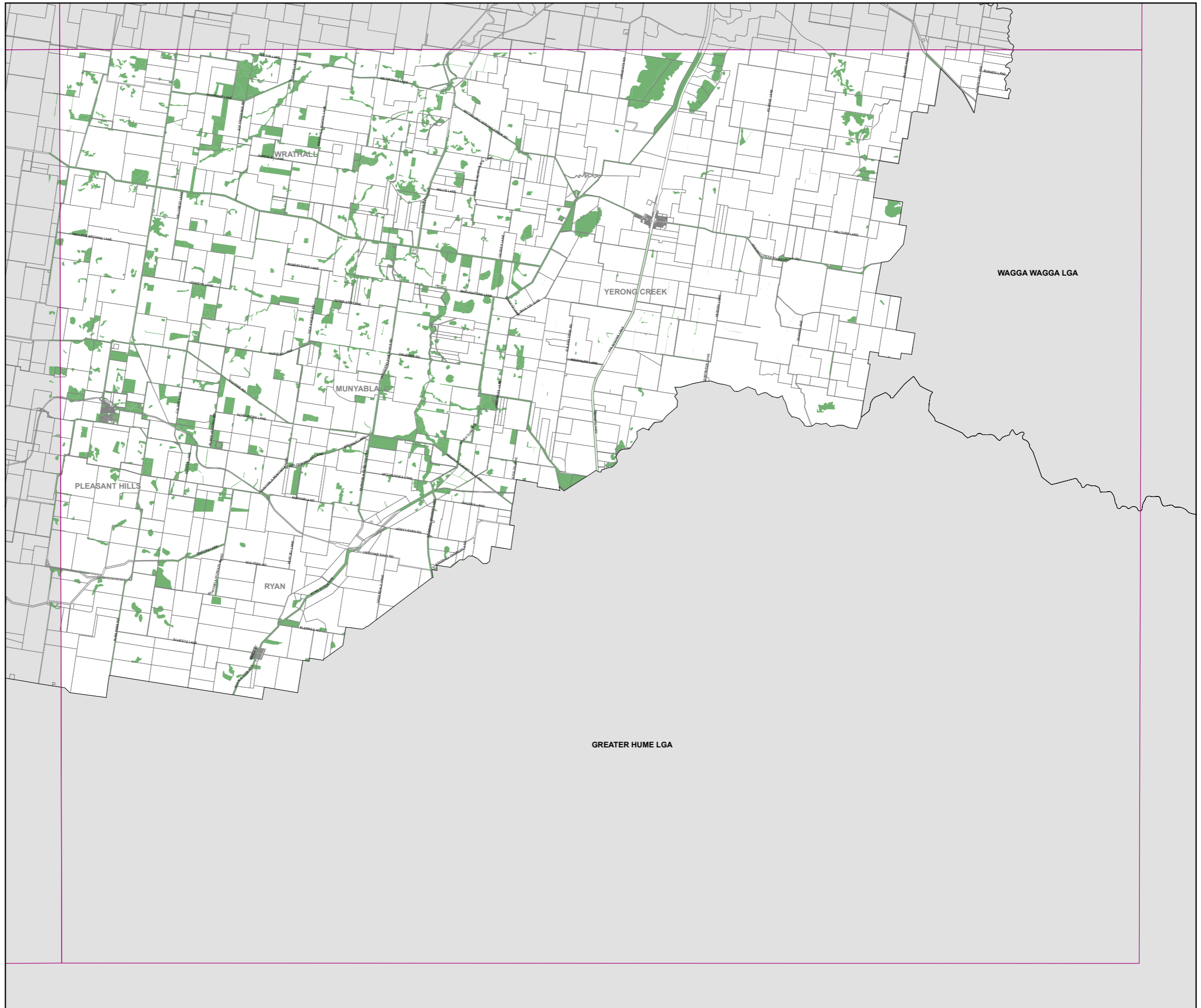
Terrestrial Biodiversity Map - Sheet BIO_004

Biodiversity

Biodiversity

Cadastre

Cadastre 16/06/11 © Land and Property Information (LPI)



Scale: 1:160,000 @ A3

Projection: GDA 1994
MGA Zone 55

Map identification number: 4950_COM_BIO_004_160_20121101