





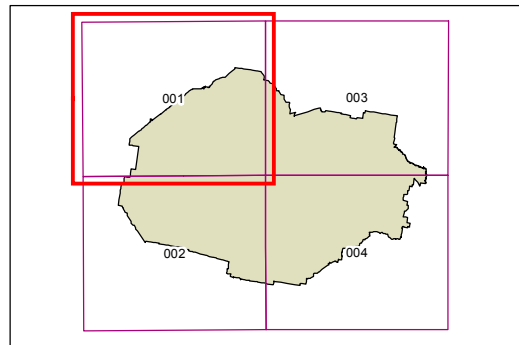
Lockhart Local Environmental Plan 2012

Defence Communication Facility Buffer Map - Sheet DCB_001

 Defence Communication Facility Buffer

Cadastral

 Cadastral 15/04/2015 © Land and Property Information (LPI)



0 2 4 6 Kilometres

Scale: 1: @ A3

Projection: GDA 1994
MGA Zone 55

Map identification number:
Map identification number: 4950_COM_DCB_001_160_20150415

