



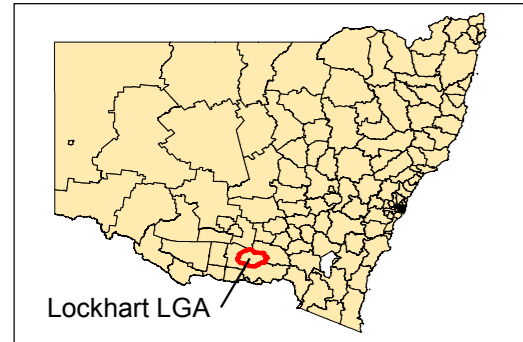




Lockhart Local Environmental Plan 2012

Land Application
Map - Sheet LAP_001

-  LGA Boundary
-  LEP Land Application
-  Included
- Cadastre**
-  Cadastre 16/06/11 © Land and Property Information (LPI)



Lockhart LGA

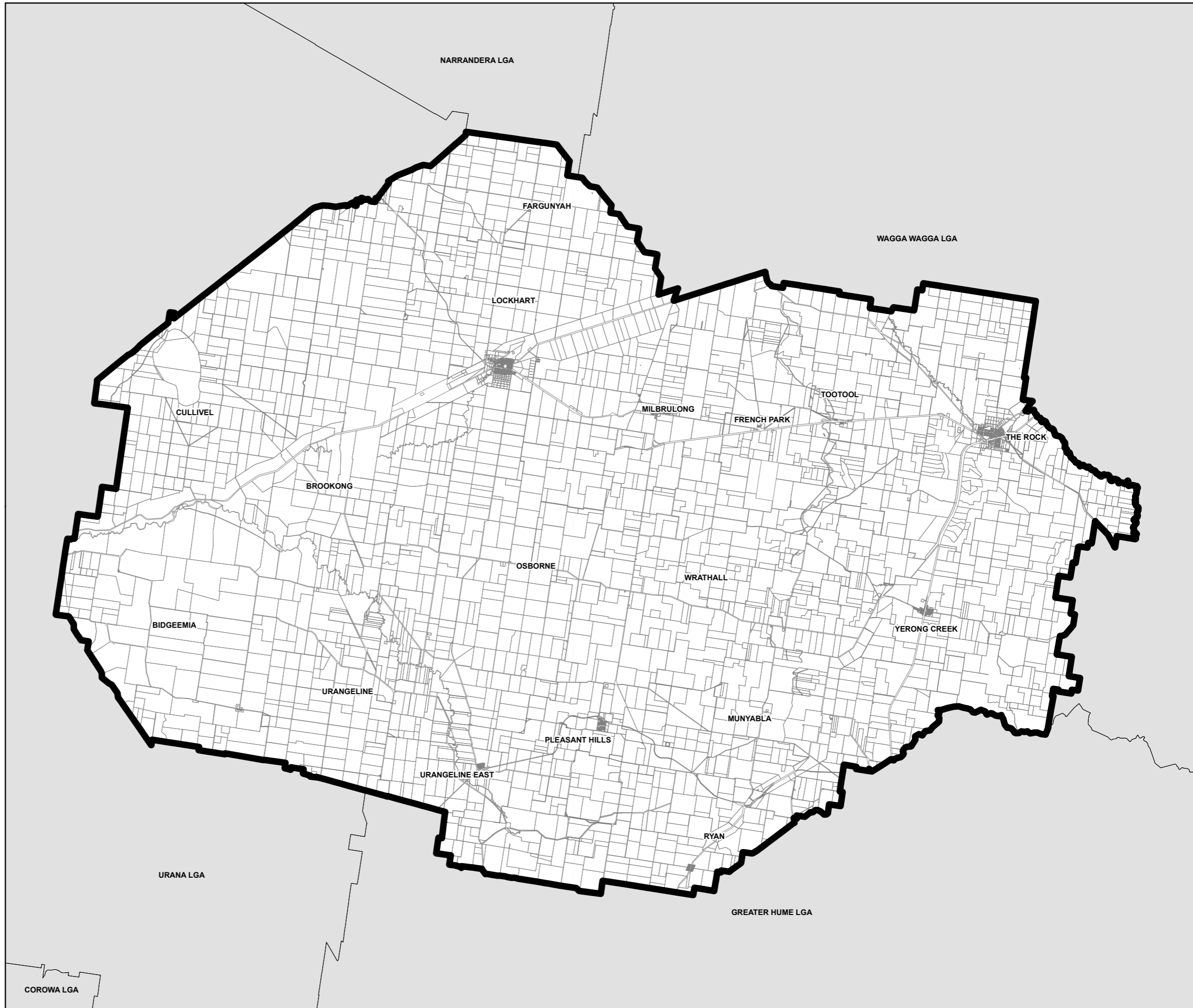


0 2 4 6 8 10 Km

Scale: 1:270,000 @ A3

Projection: GDA 1994
MGA Zone 55

Map identification number: 4950_COM_LAP_001_270_20121101



COROWA LGA