



Lockhart Local Environmental Plan 2012

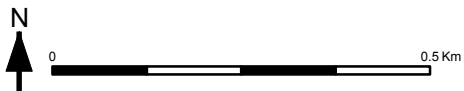
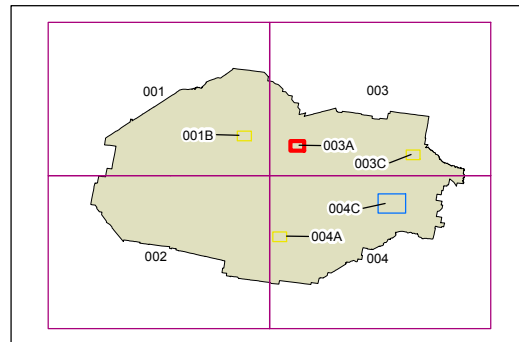
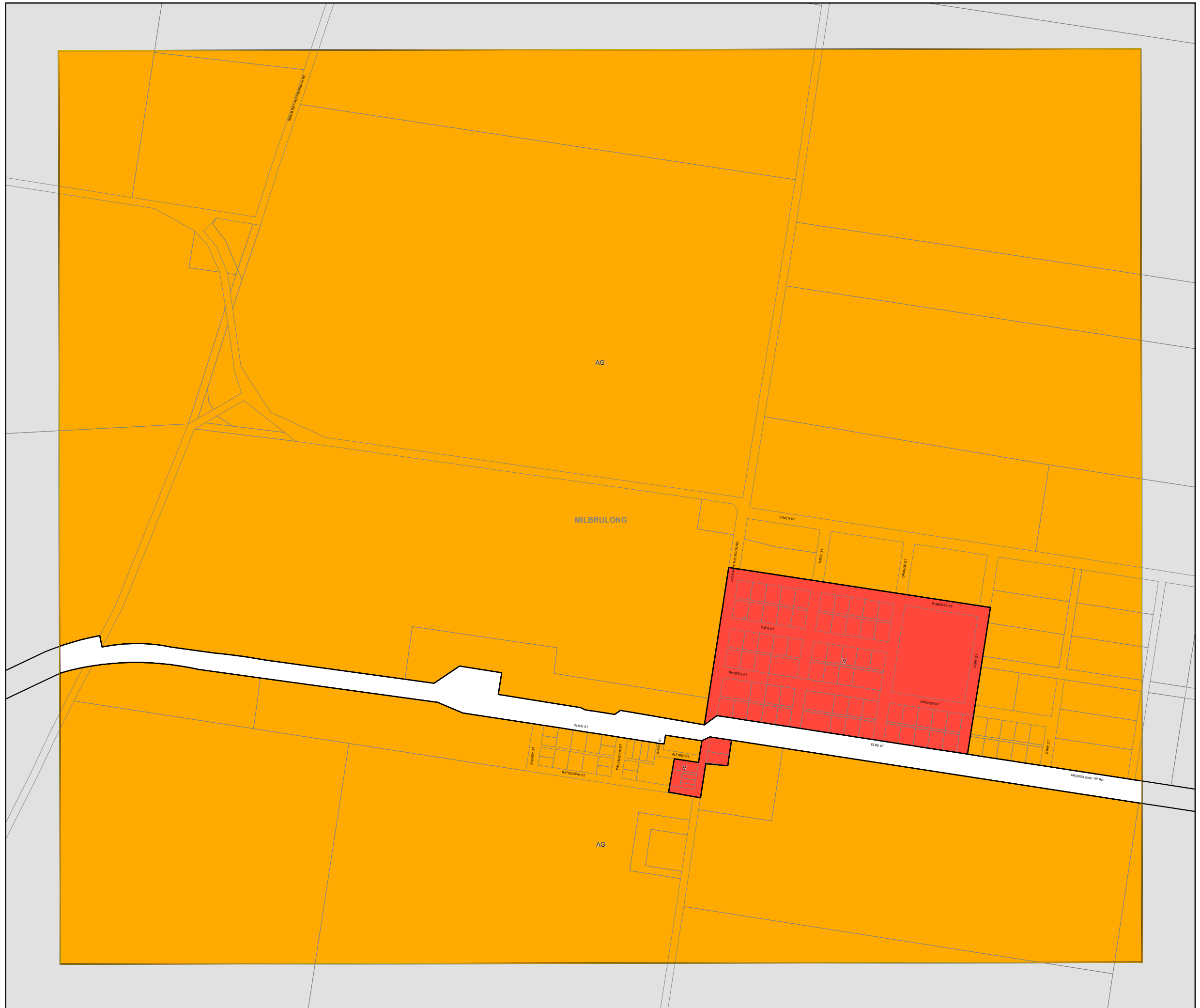
Lot Size Map - Sheet LSZ_003A

Minimum Lot Size (sq m)

- G 450
- V 2000
- Z 2 ha
- AG 650 ha
- Refer to Clause 4.1 (4A)

Cadastre

- Cadastre 16/06/11 © Land and Property Information (LPI)



Scale: 1:10,000 @ A3

Projection: GDA 1994
MGA Zone 55