



# Lockhart Local Environmental Plan 2012

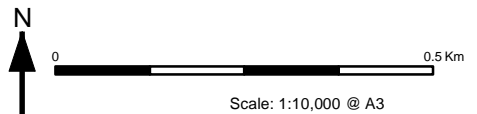
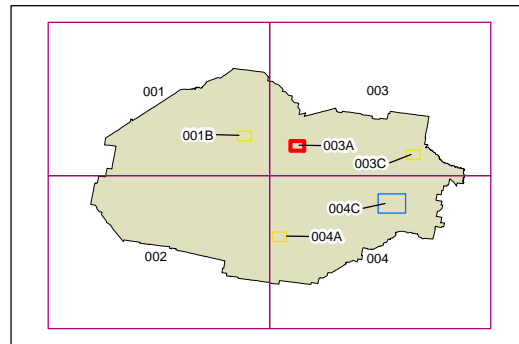
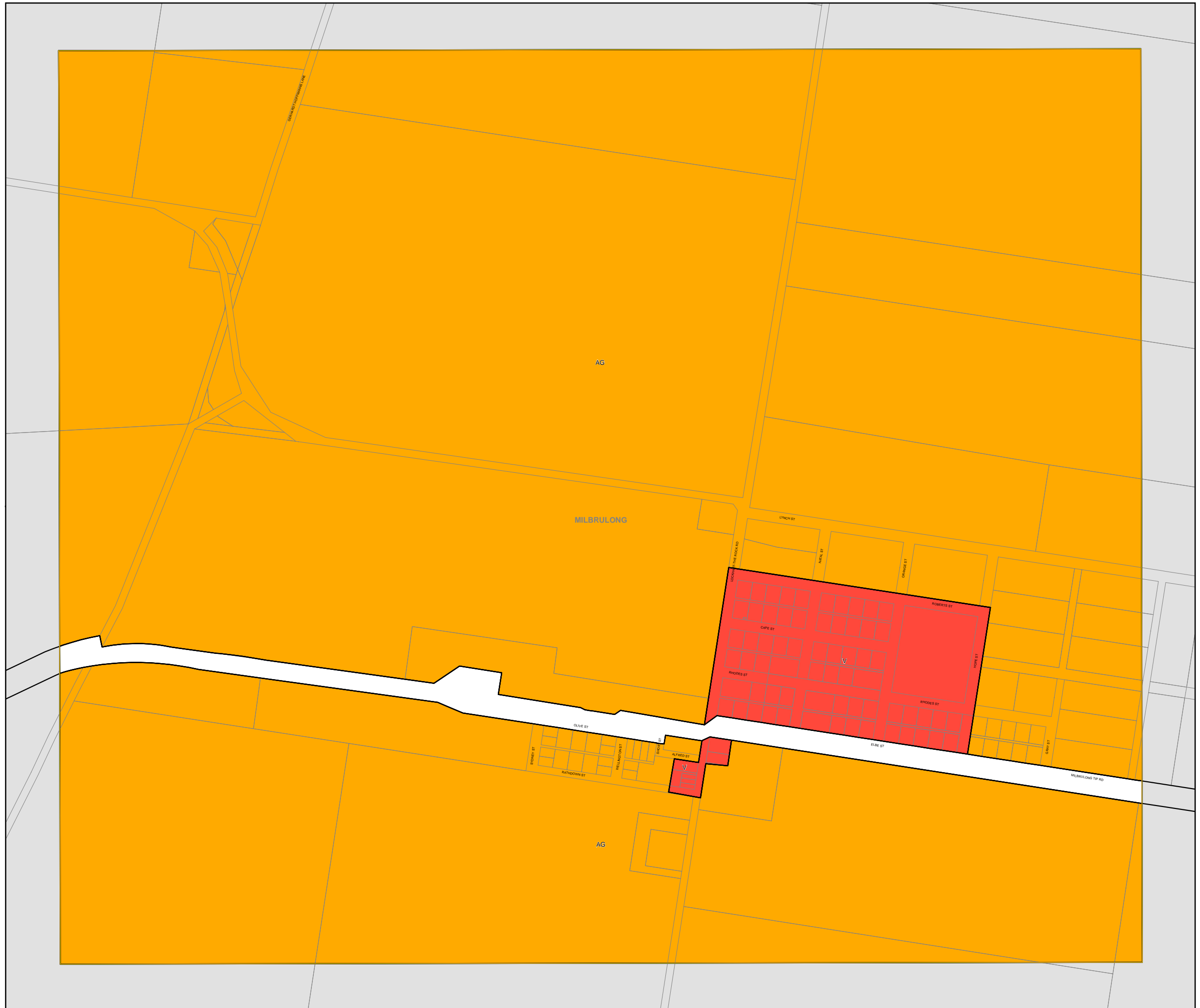
## Lot Size Map - Sheet LSZ\_003A

### Minimum Lot Size (sq m)

- G 450
- V 2000
- Z 2 ha
- AG 250 ha
- Refer to Clause 4.1 (4A)

### Cadastre

- Cadastre 16/06/11 © Land and Property Information (LPI)



Projection: GDA 1994  
MGA Zone 55