



Lockhart Local Environmental Plan 2012

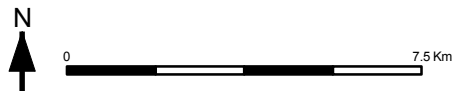
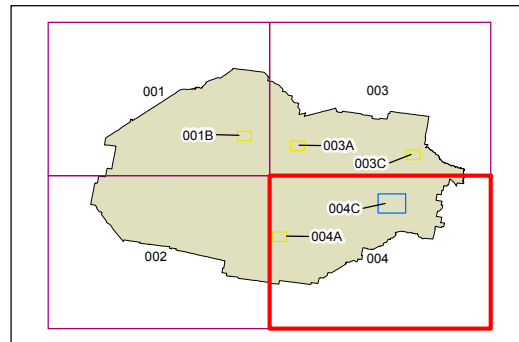
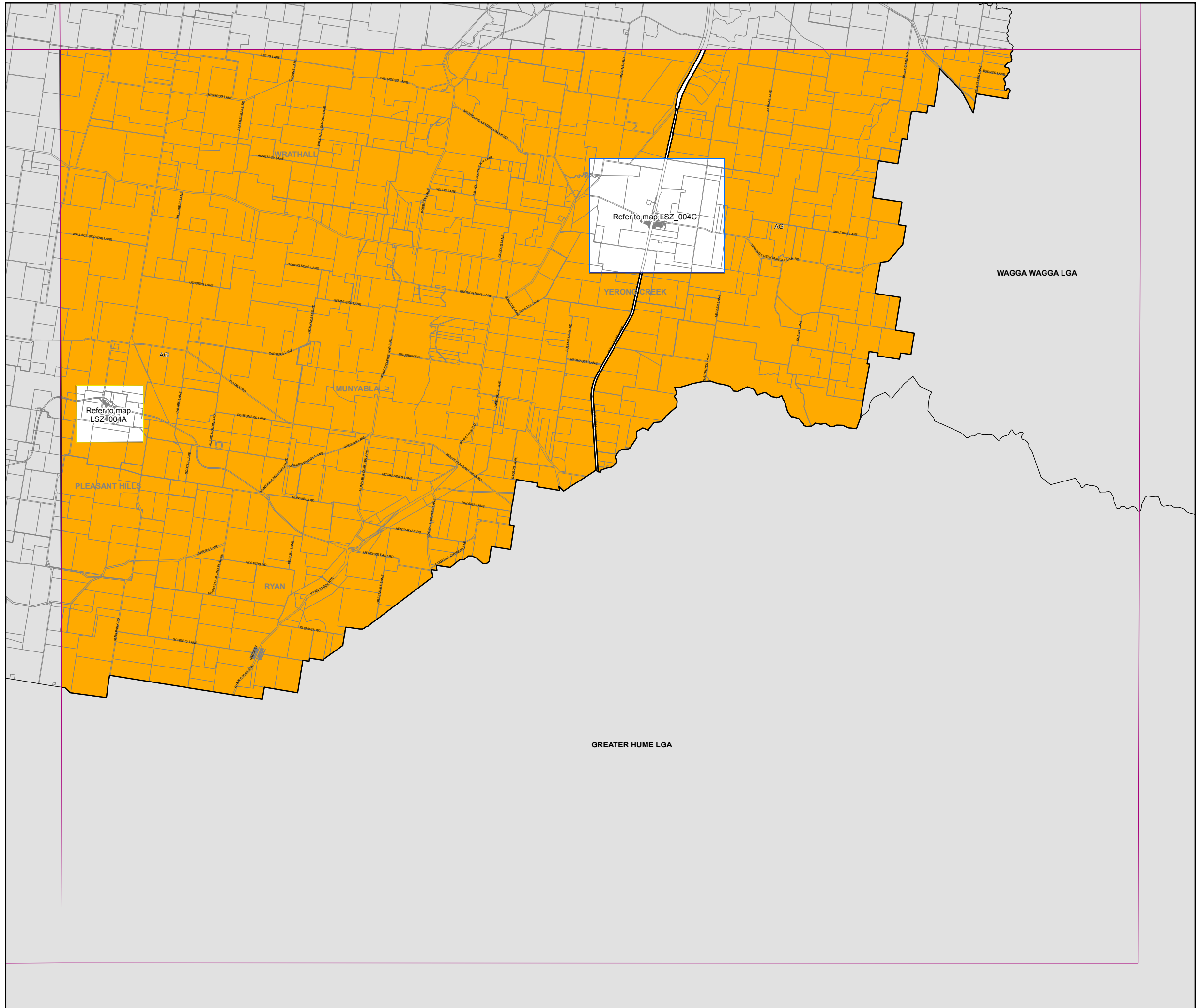
Lot Size Map - Sheet LSZ_004

Minimum Lot Size (sq m)

- G 450
- V 2000
- Z 2 ha
- AG 650 ha
- Refer to Clause 4.1 (4A)

Cadastre

- Cadastre 16/06/11 © Land and Property Information (LPI)



Projection: GDA 1994
MGA Zone 55
Map identification number: 4950_COM_LSZ_004_160_20121127