



Lockhart Local Environmental Plan 2012

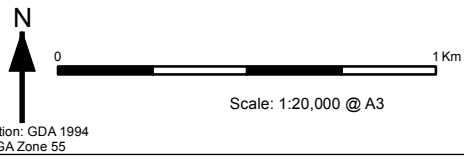
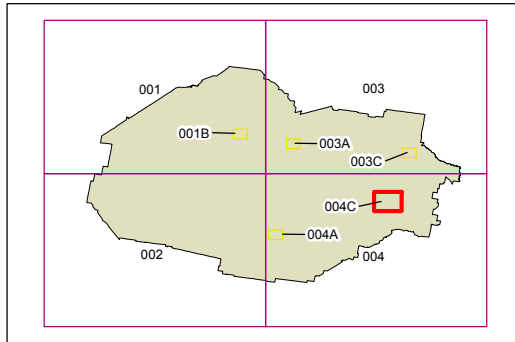
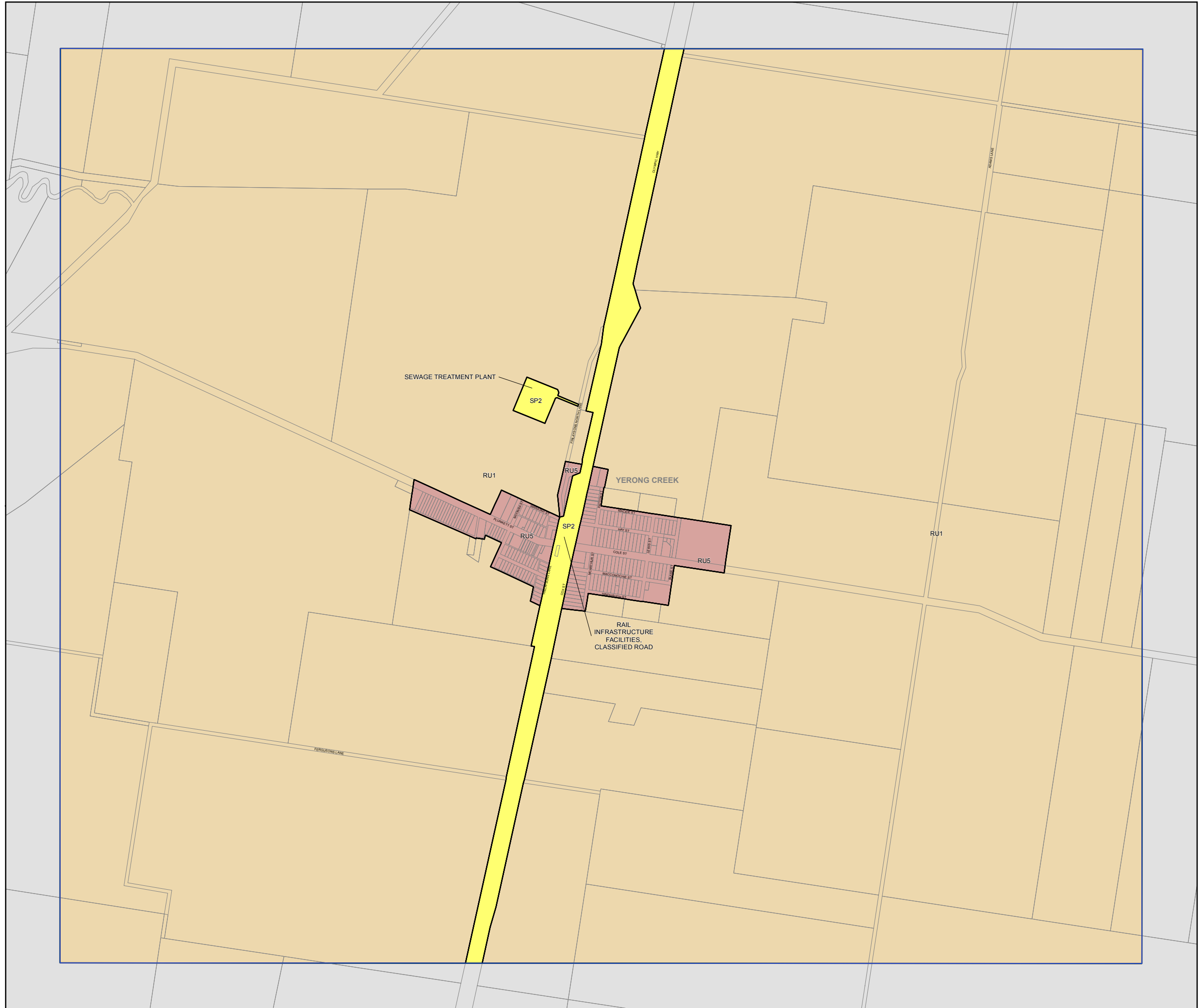
Land Zoning Map - Sheet LZN_004C

Zone

- E1 National Parks and Nature Reserves
- R5 Large Lot Residential
- RE2 Private Recreation
- RU1 Primary Production
- RU3 Forestry
- RU5 Village
- SP2 Infrastructure
- W1 Natural Waterways

Cadastre

- Cadastre 16/06/11 © Land and Property Information (LPI)



Projection: GDA 1994
MGA Zone 55
Map identification number: 4950_COM_LZN_004C_020_20121127