





Lockhart Local Environmental Plan 2012

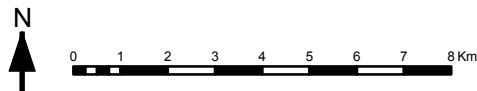
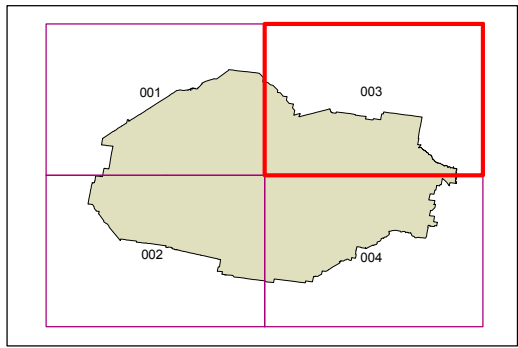
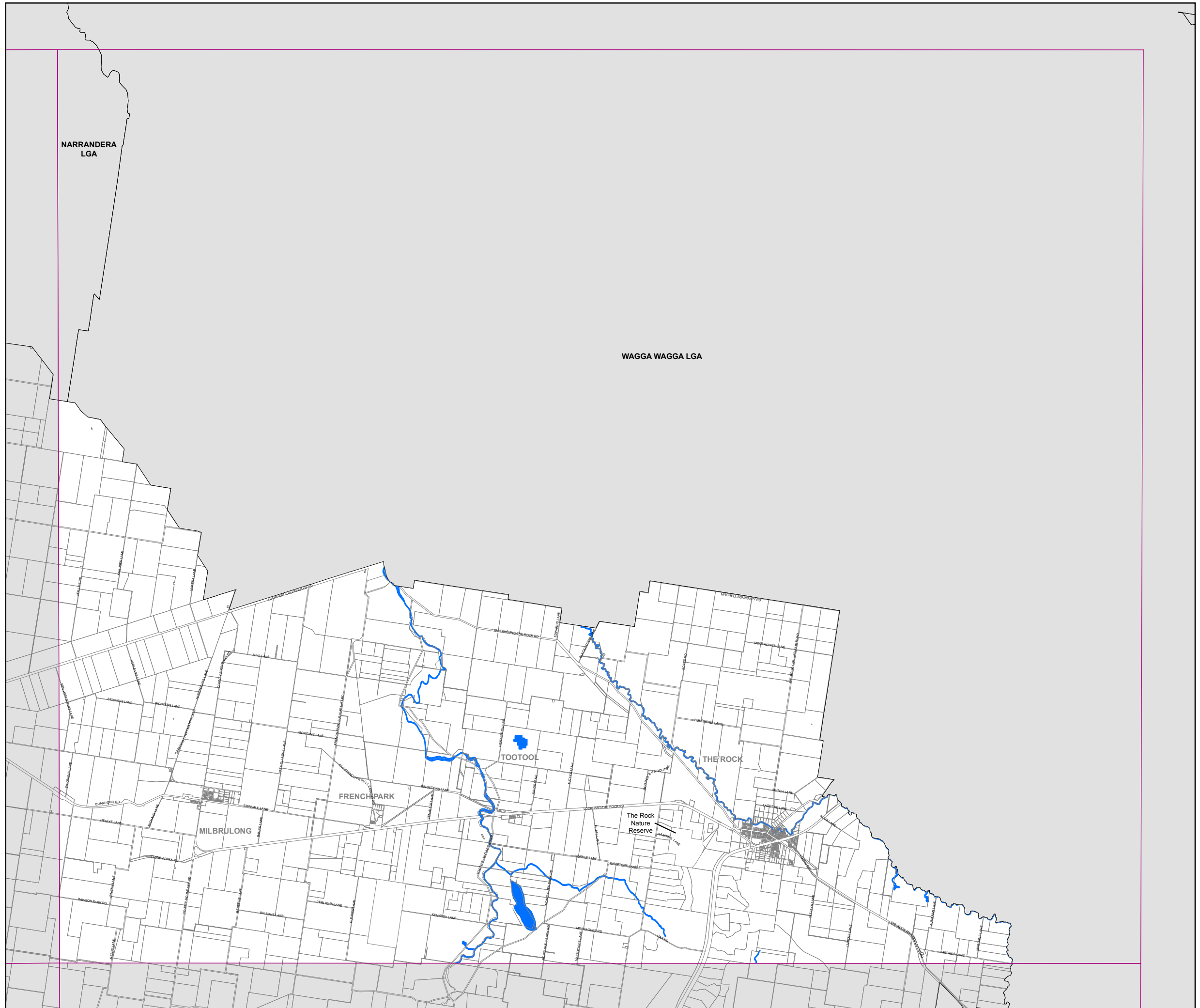
Watercourse Map - Sheet WCL_003

Watercourse

 Watercourse

Cadastre

 Cadastre 16/06/11 © Land and Property Information (LPI)



Scale: 1:160,000 @ A3

Projection: GDA 1994
MGA Zone 55

Map identification number: 4950_COM_WCL_003_160_20121127