



Lockhart Local Environmental Plan 2012

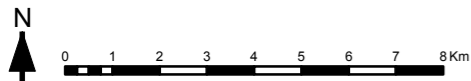
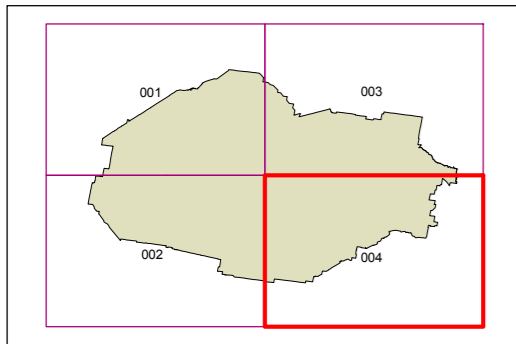
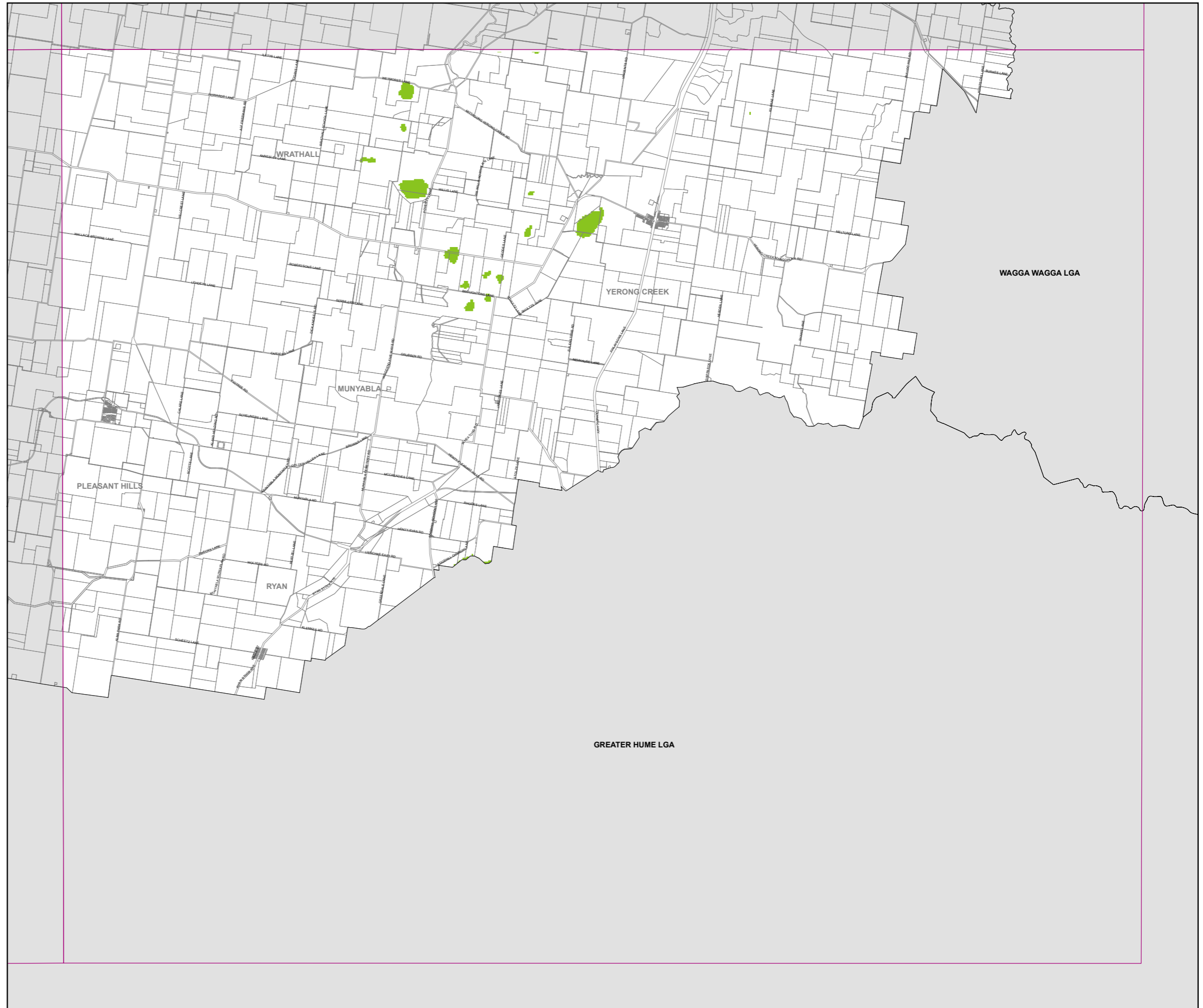
Wetlands Map - Sheet WET_004

Wetland

Wetland

Cadastre

Cadastre 16/06/11 © Land and Property Information (LPI)



Scale: 1:160,000 @ A3

Projection: GDA 1994
MGA Zone 55

Map identification number: 4950_COM_WET_004_160_20121101