



**Maitland
Local Environmental
Plan 2011**

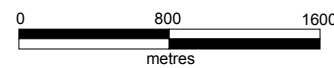
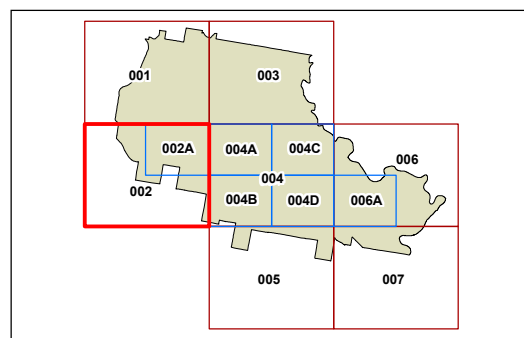
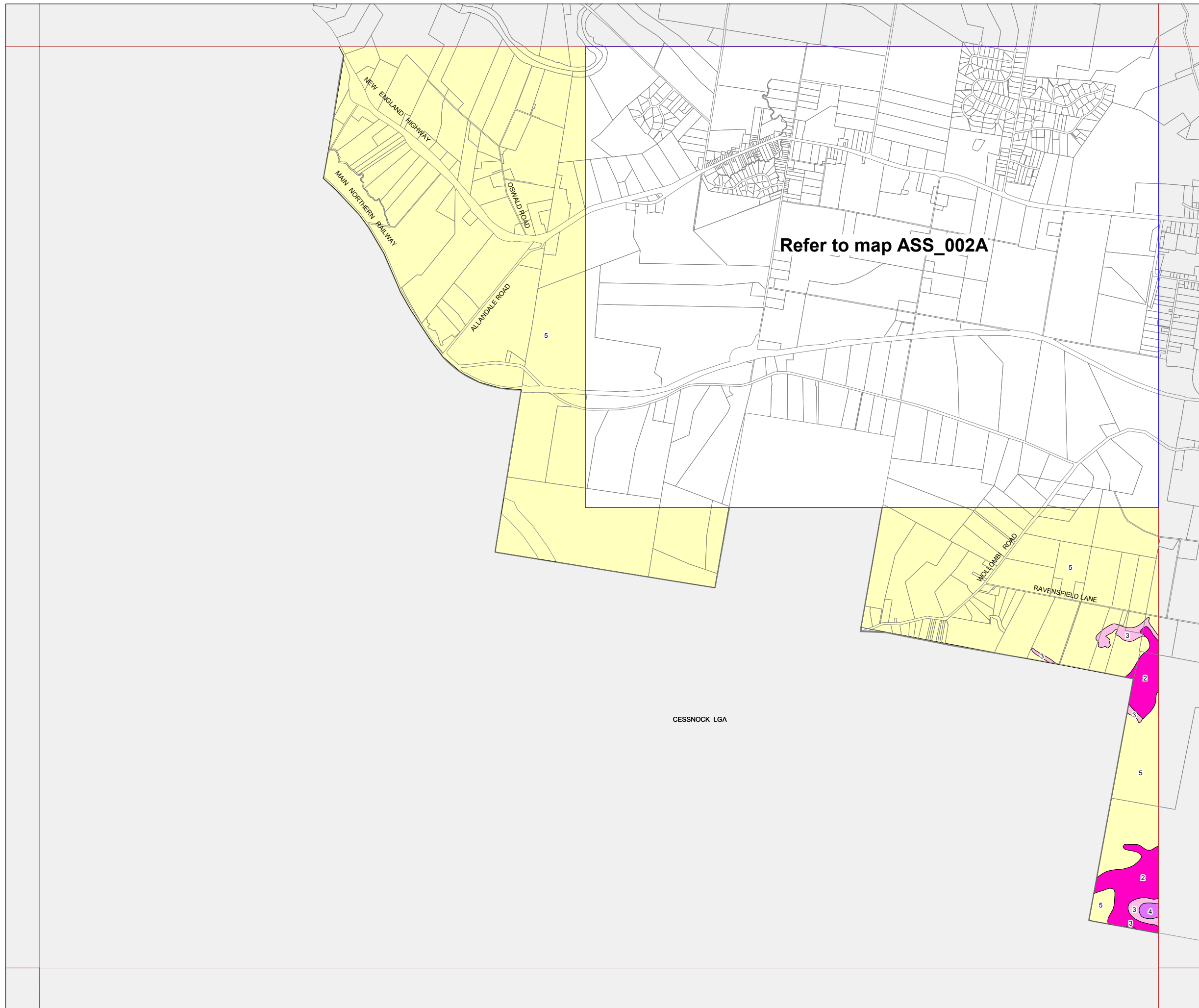
**Acid Sulfate Soils Map -
Sheet ASS_002**

Acid Sulfate Soils

- Class 1
- Class 2
- Class 3
- Class 4
- Class 5

Cadastre

- Base data 03/03/1997 © NSW LPMA
- Addendum data 01/04/2011 © Maitland City Council



Scale: 1:40,000 @ A3

Projection: GDA 1994
Zone 56

Map identification number:
5050_COM_ASS_002_040_20111124