



**Maitland  
Local Environmental  
Plan 2011**

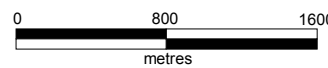
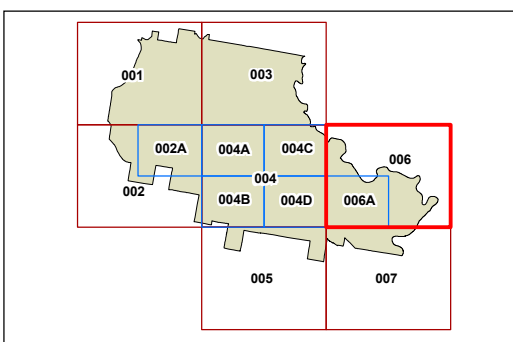
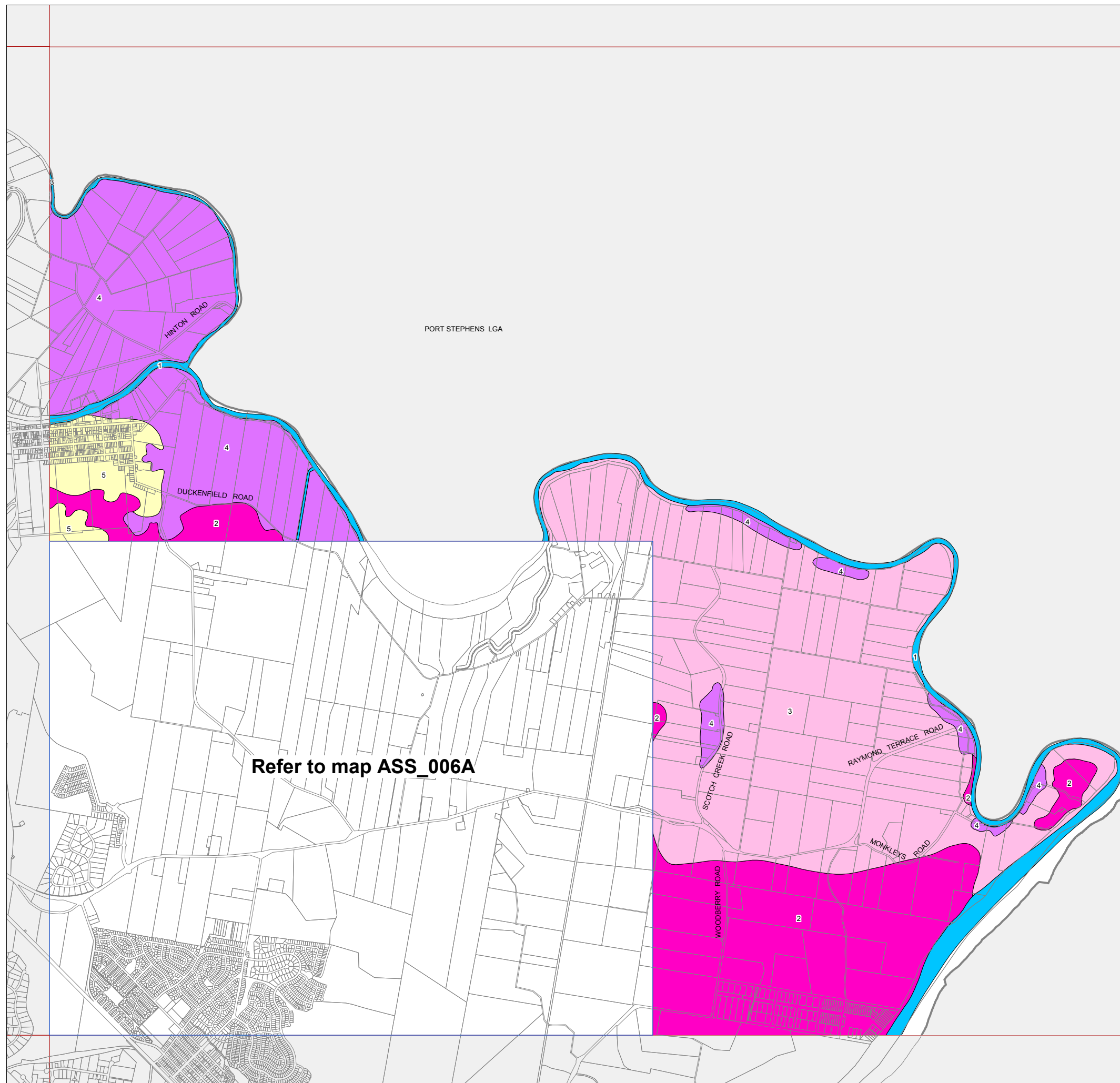
**Acid Sulfate Soils Map -  
Sheet ASS\_006**

**Acid Sulfate Soils**

- Class 1
- Class 2
- Class 3
- Class 4
- Class 5

**Cadastre**

- Base data 03/03/1997 © NSW LPMA
- Addendum data 01/04/2011 © Maitland City Council



Scale: 1:40,000 @ A3

Projection: GDA 1994  
Zone 56

Map identification number:

5050\_COM\_ASS\_006\_040\_20111124