





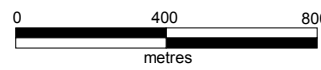
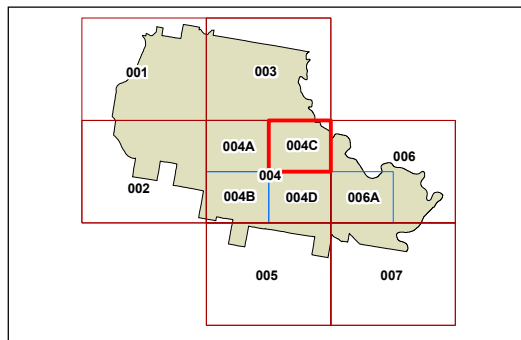
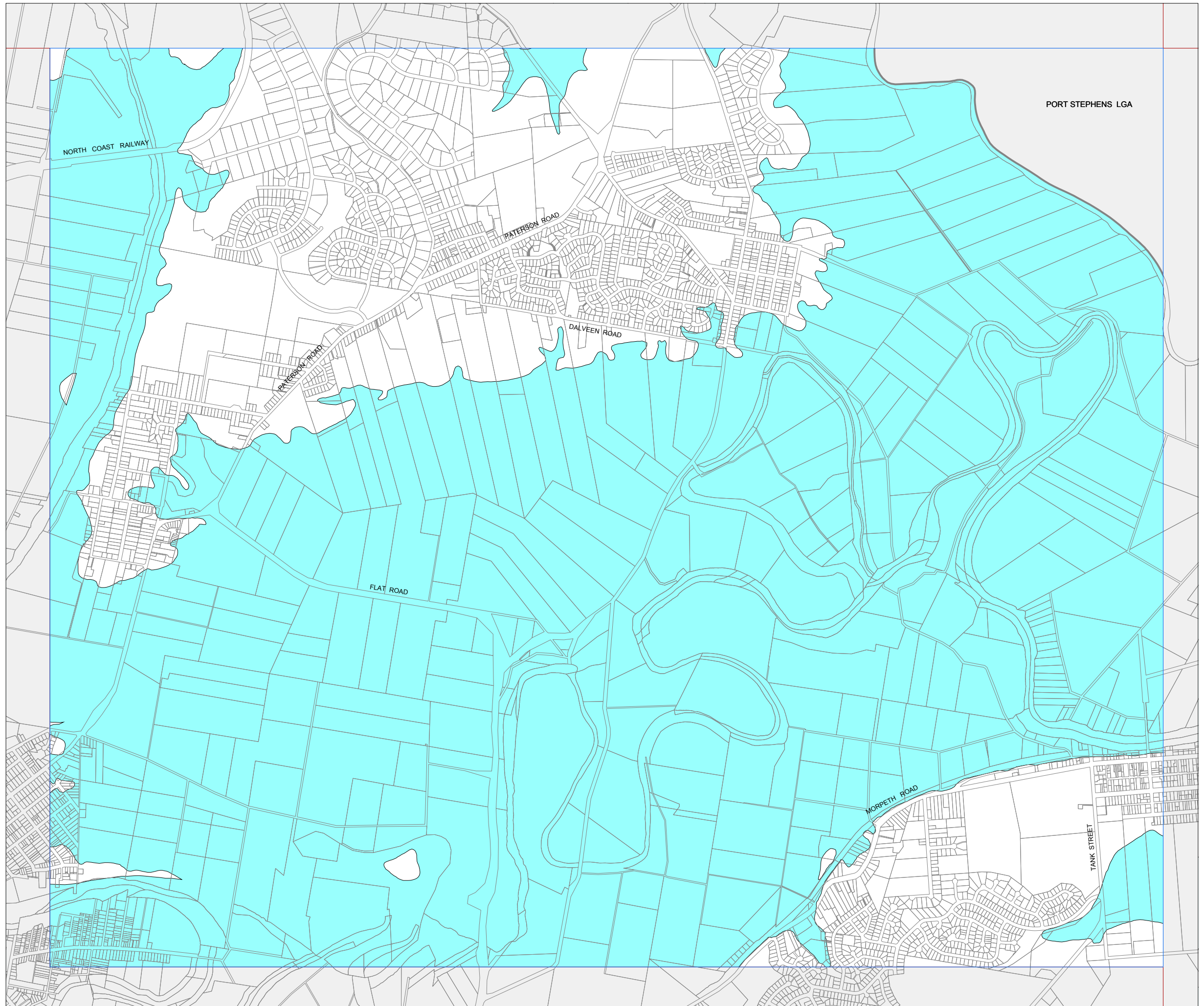
**Maitland
Local Environmental
Plan 2011**

**Flood Planning Map -
Sheet FLD_004C**

 Flood Planning Area

Cadastre

 Base data 03/03/1997 © NSW LPMA
Addendum data 01/04/2011 © Maitland City Council



Scale: 1:20,000 @ A3

Projection: GDA 1994
Zone 56

Map identification number:

5050_COM_FLD_004C_020_20110401