




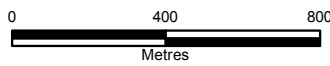
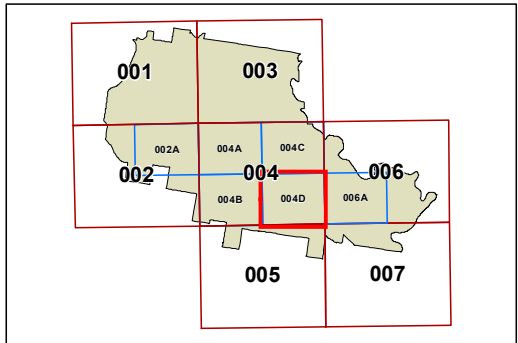
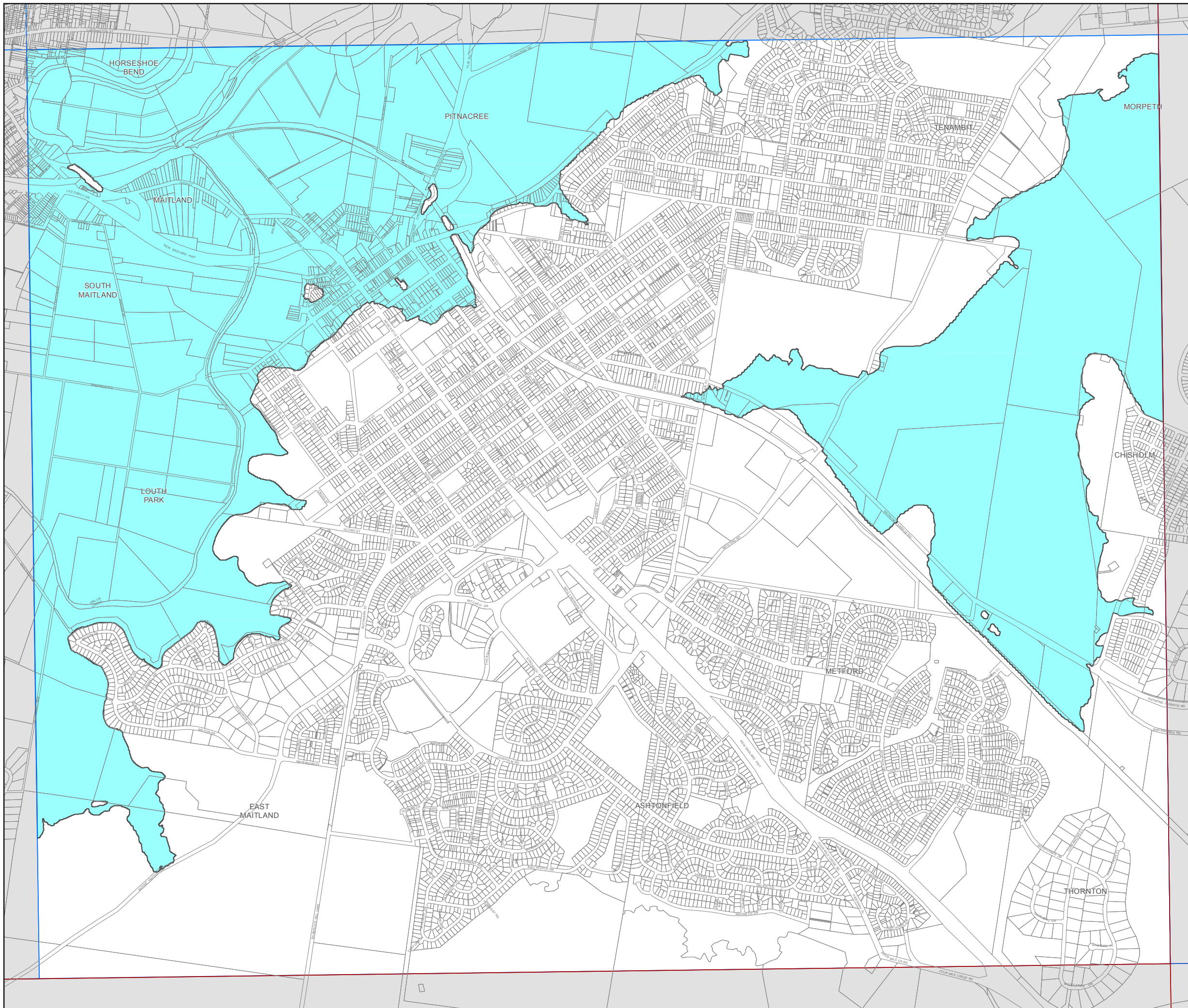
**Maitland
Local Environmental
Plan 2011**

**Flood Planning Map -
Sheet FLD_004D**

 Flood Planning Area

Cadastre

 Base Data 03/03/1997 © NSW Land and Property Information (LPI)
Addendum Data 09/09/2016 © Maitland City Council



Projection: GDA 1994
MGA Zone 56
Scale: 1:20,000 @ A3