





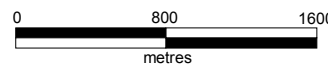
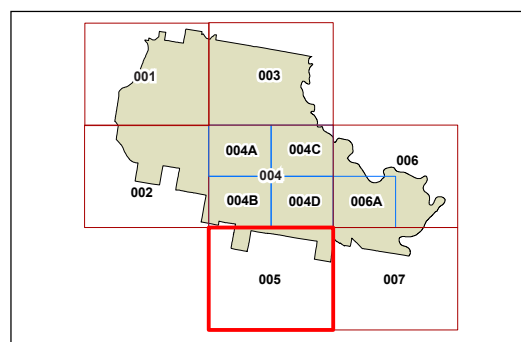
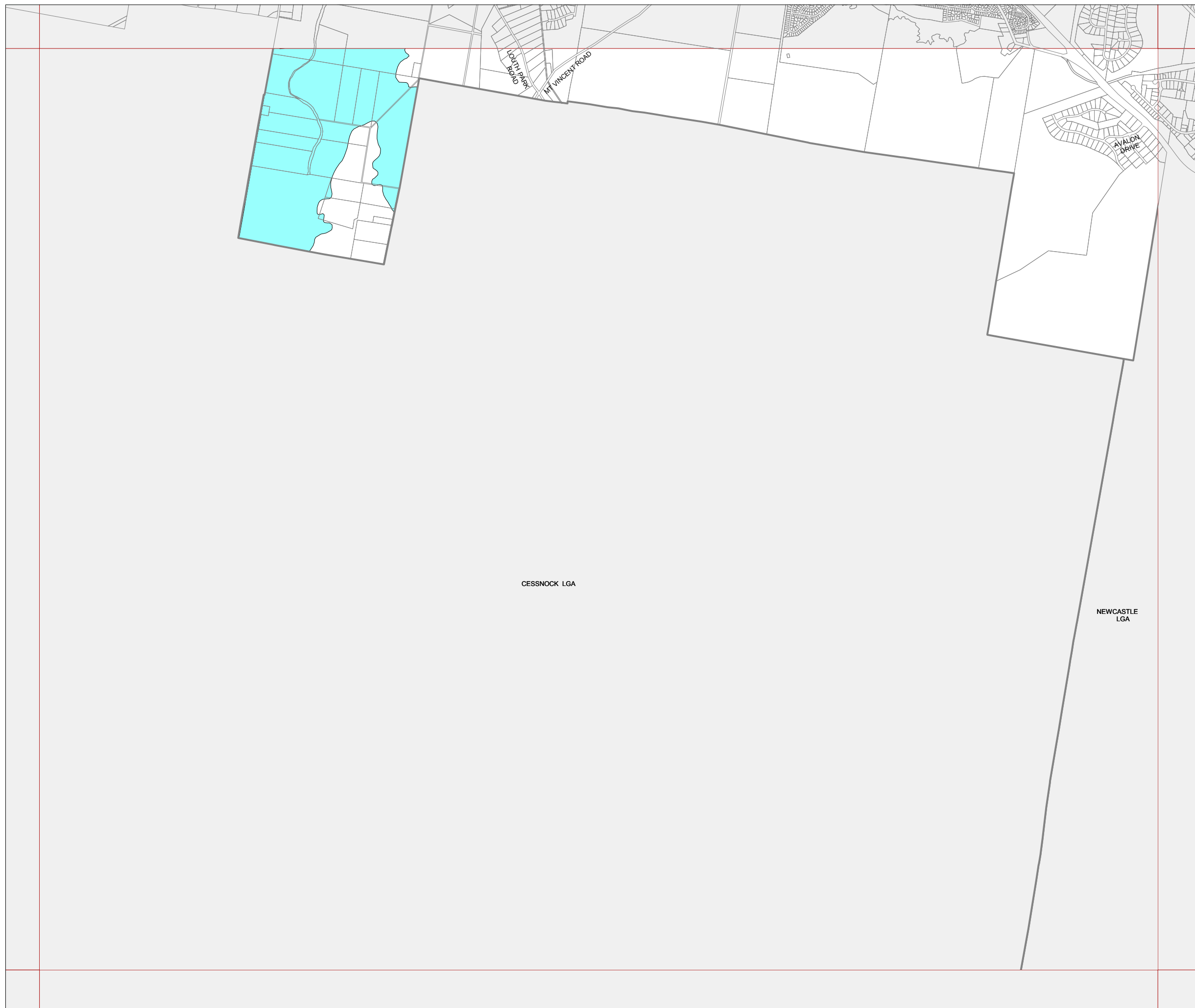
**Maitland
Local Environmental
Plan 2011**

**Flood Planning Map -
Sheet FLD_005**

 Flood Planning Area

Cadastre

 Base data 21/02/2011 © NSW LPMA
Addendum data 21/02/2011 © Maitland City Council



Scale: 1:40,000 @ A3

Projection: GDA 1994
Zone 56

Map identification number:

5050_COM_FLD_005_040_20110401