





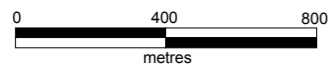
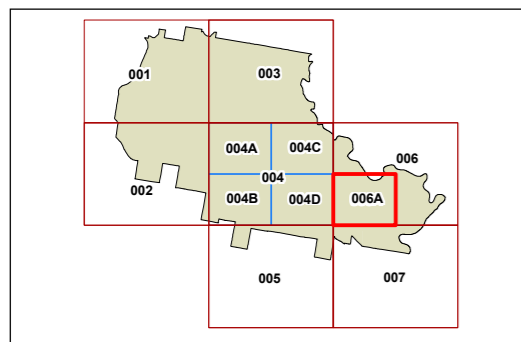
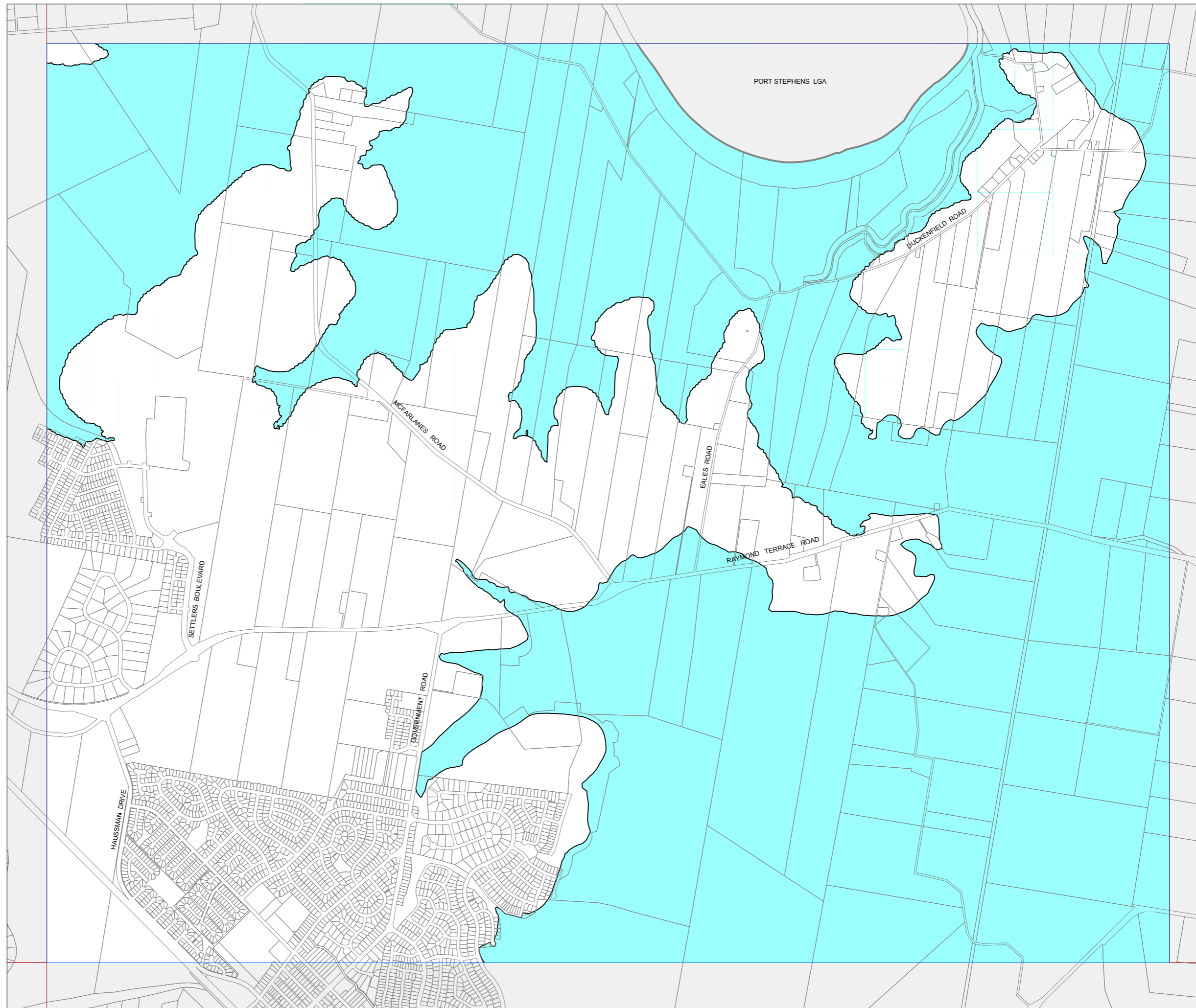
**Maitland  
Local Environmental  
Plan 2011**

Flood Planning Map -  
Sheet FLD\_006A

 Flood Planning Level

**Cadastre**

 Base data 03/03/1997 © NSW LPMA  
Addendum data 01/04/2011 © Maitland City Council



Scale: 1:20,000 @ A3

Projection: GDA 1994  
Zone 56

Map identification number:

5050\_COM\_FLD\_006A\_020\_20140826