




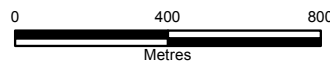
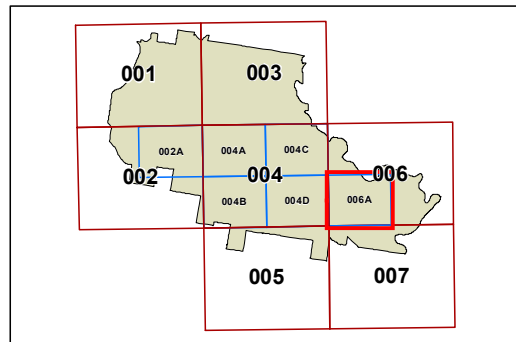
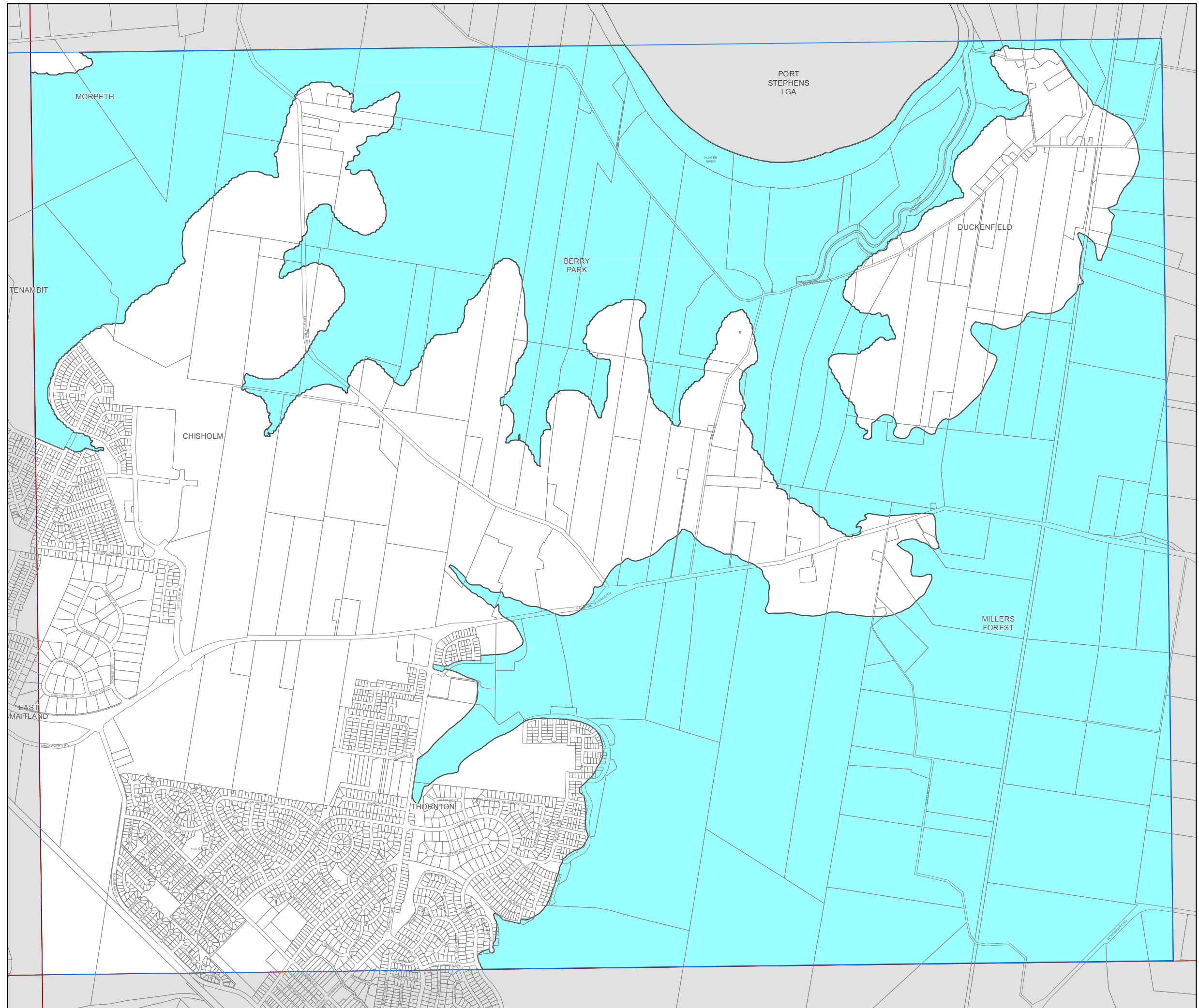
**Maitland  
Local Environmental  
Plan 2011**

**Flood Planning Map -  
Sheet FLD\_006A**

 Flood Planning Area

**Cadastral**

 Base Data 03/03/1997 © NSW Land and Property Information (LPI)  
Addendum Data 09/09/2016 © Maitland City Council



Projection: GDA 1994  
MGA Zone 56

Scale: 1:20,000 @ A3