





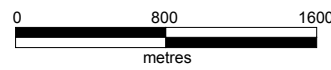
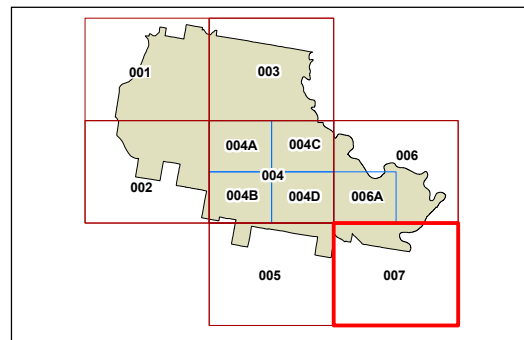
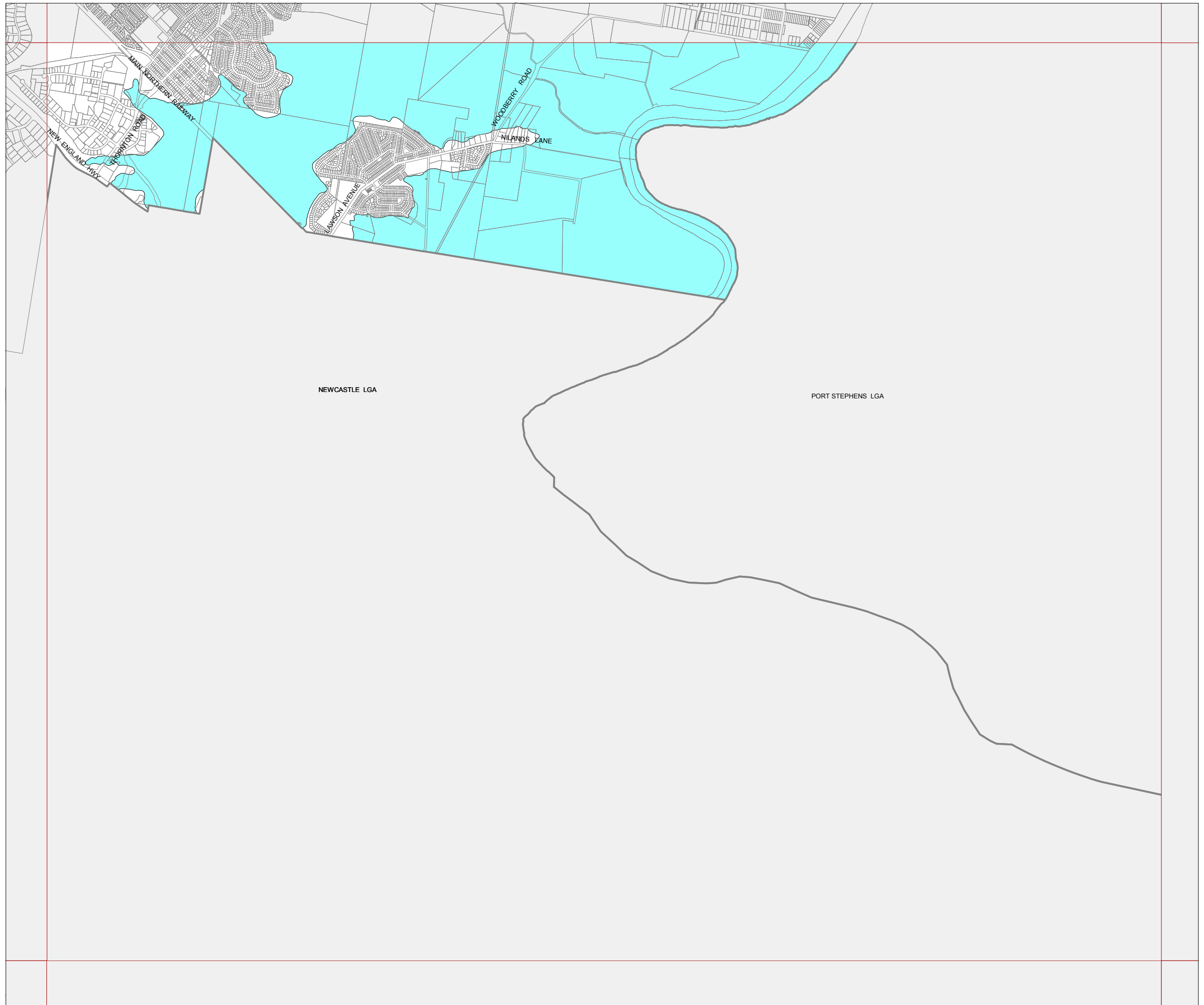
Maitland Local Environmental Plan 2011

Flood Planning Map - Sheet FLD_007

 Flood Planning Area

Cadastre

 Base data 03/03/1997 © NSW LPMA
Addendum data 01/04/2011 © Maitland City Council



Scale: 1:40,000 @ A3

Projection: GDA 1994
Zone 56

Map identification number:

5050_COM_FLD_007_040_20110401