



**Maitland
Local Environmental
Plan 2011**

**Floor Space Ratio Map -
Sheet FSR_004D**

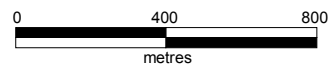
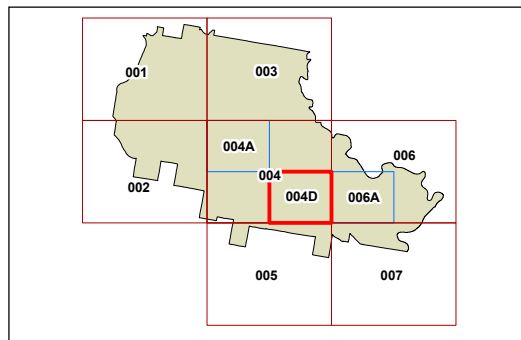
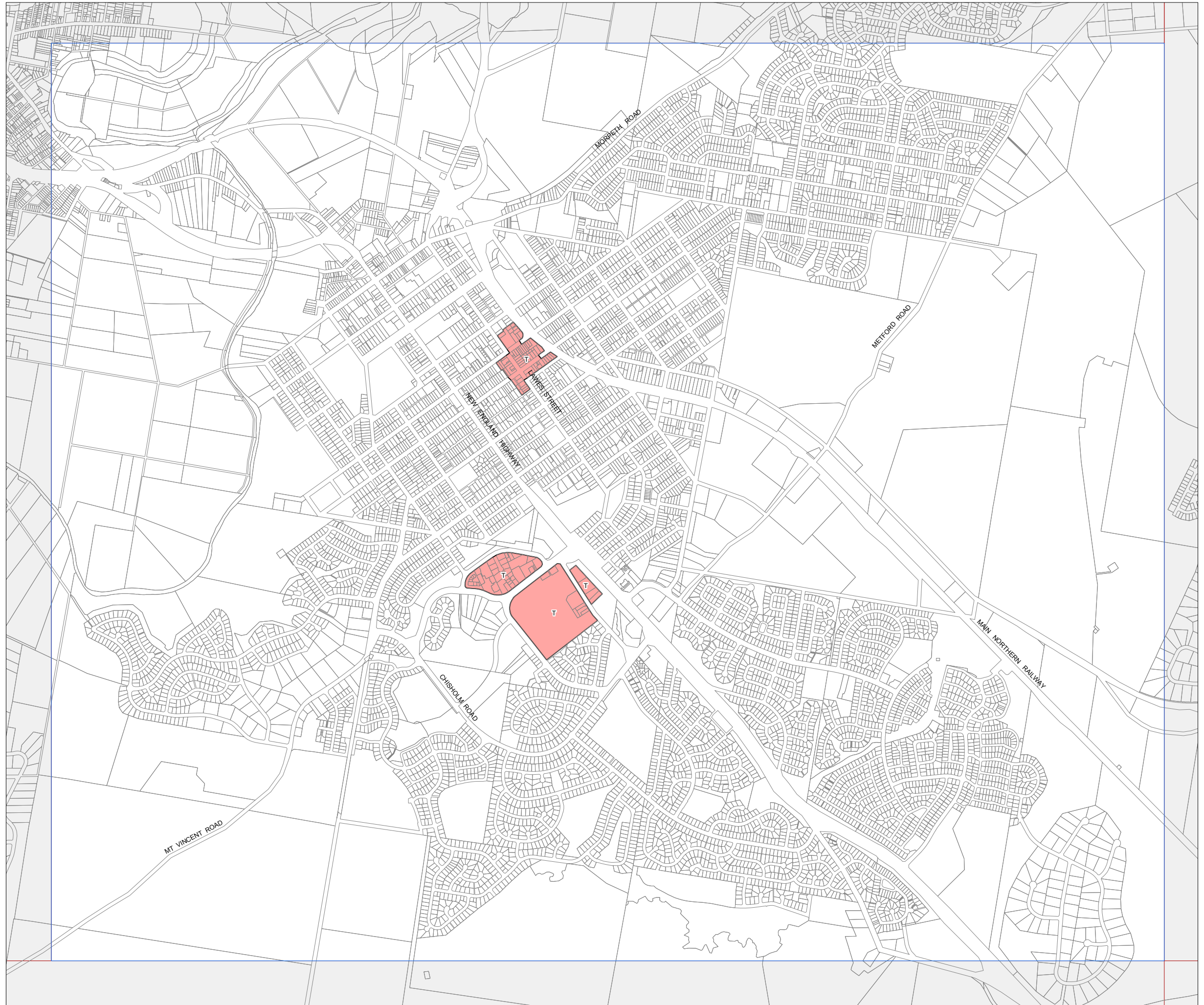
Maximum Floor Space Ratio (n:1) -

D 0.5

T 2.0

Cadastre

Base data 03/03/1997 © NSW LPMA
Addendum data 01/04/2011 © Maitland City Council



Scale: 1:20,000 @ A3

Projection: GDA 1994
Zone 56

Map identification number:
5050_COM_FSR_004D_020_20110401