




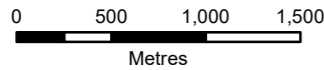
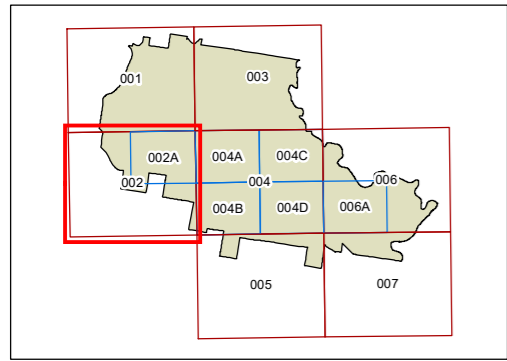
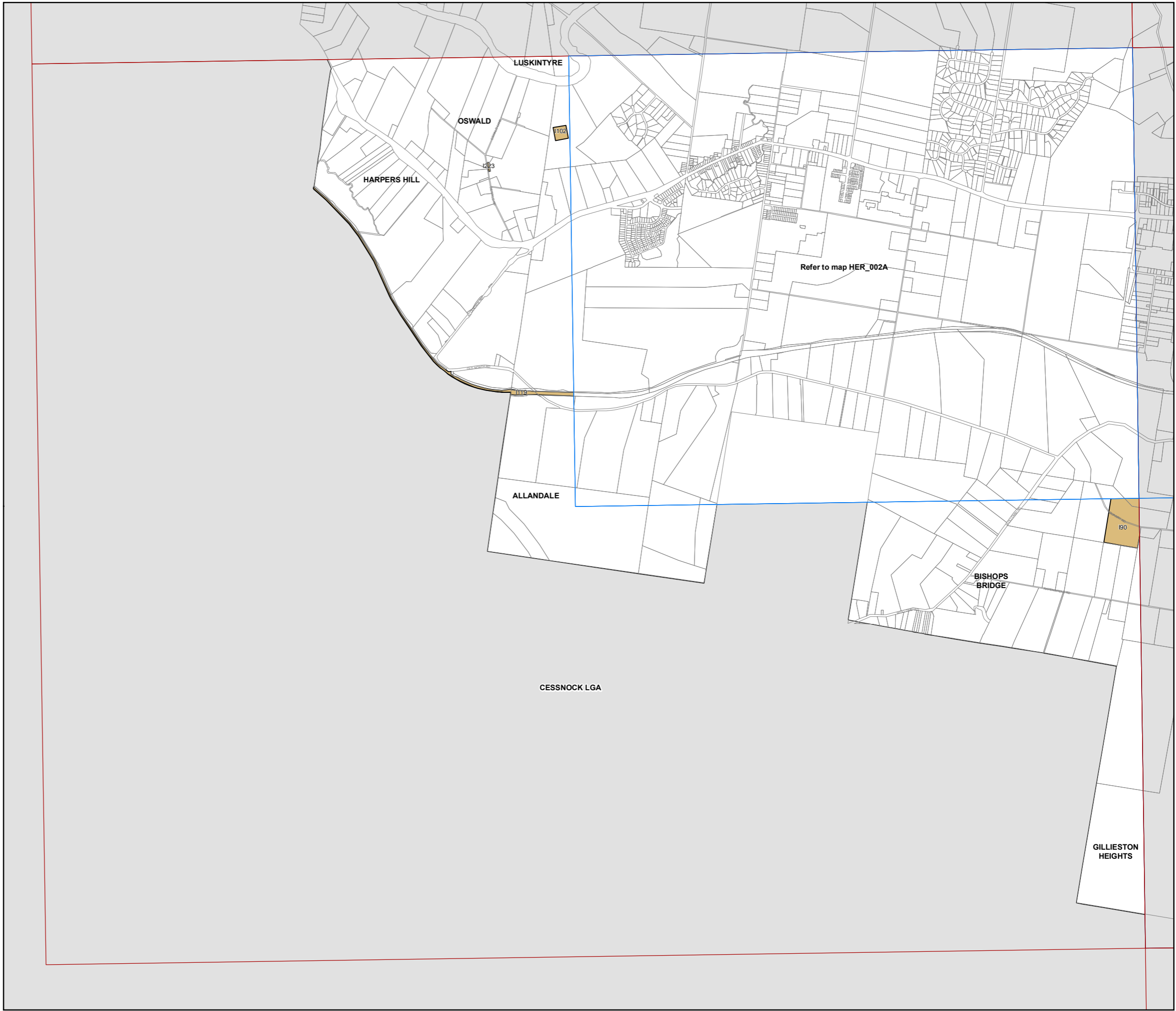
Heritage Map - Sheet HER\_002

**Heritage**

-  Item - General
-  Conservation Area - General

**Cadastral**

-  Cadastral 02/12/2021 © Spatial Services



Projection: GDA 1994  
MGA Zone 56

Scale: 1:40,000 @ A3

Map Identification Number: 5050\_COM\_HER\_002\_040\_20211202