







# Maitland Local Environmental Plan 2011

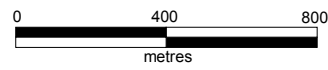
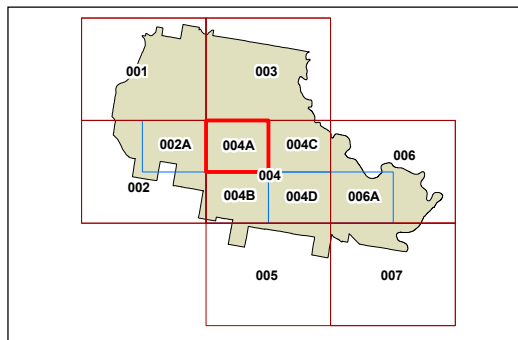
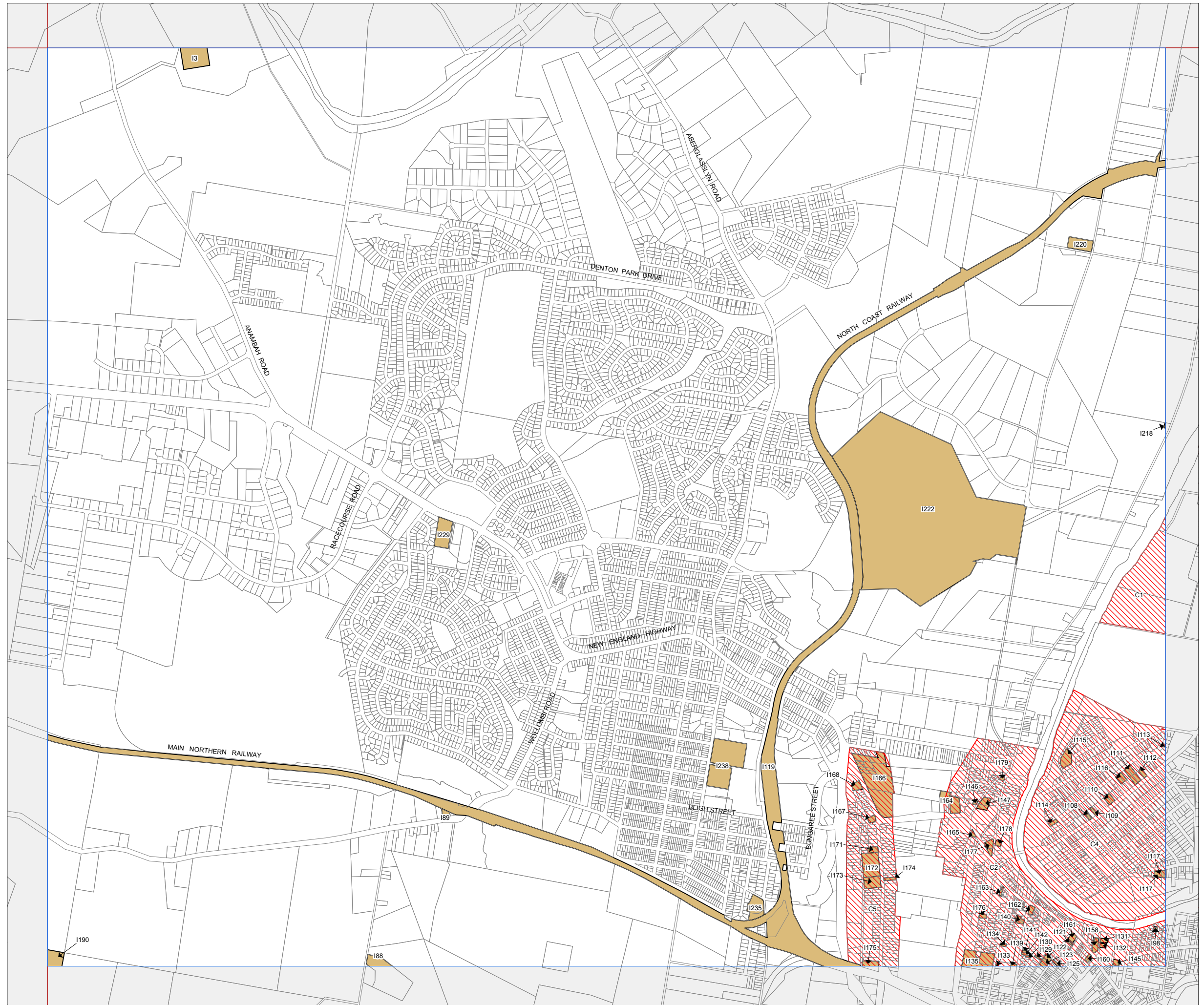
## Heritage Map - Sheet HER\_004A

### Heritage

-  Item - General
-  Conservation Area - General

### Cadastre

-  Base data 03/03/1997 © NSW LPMA
-  Addendum data 01/04/2011 © Maitland City Council



Scale: 1:20,000 @ A3

Projection: GDA 1994  
Zone 56

Map identification number:  
5050\_COM\_HER\_004A\_020\_20111205