



**Maitland
Local Environmental
Plan 2011**

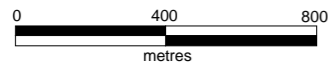
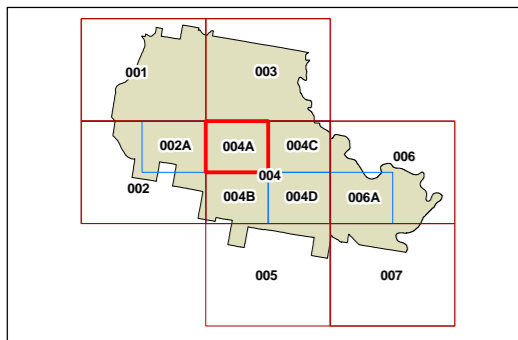
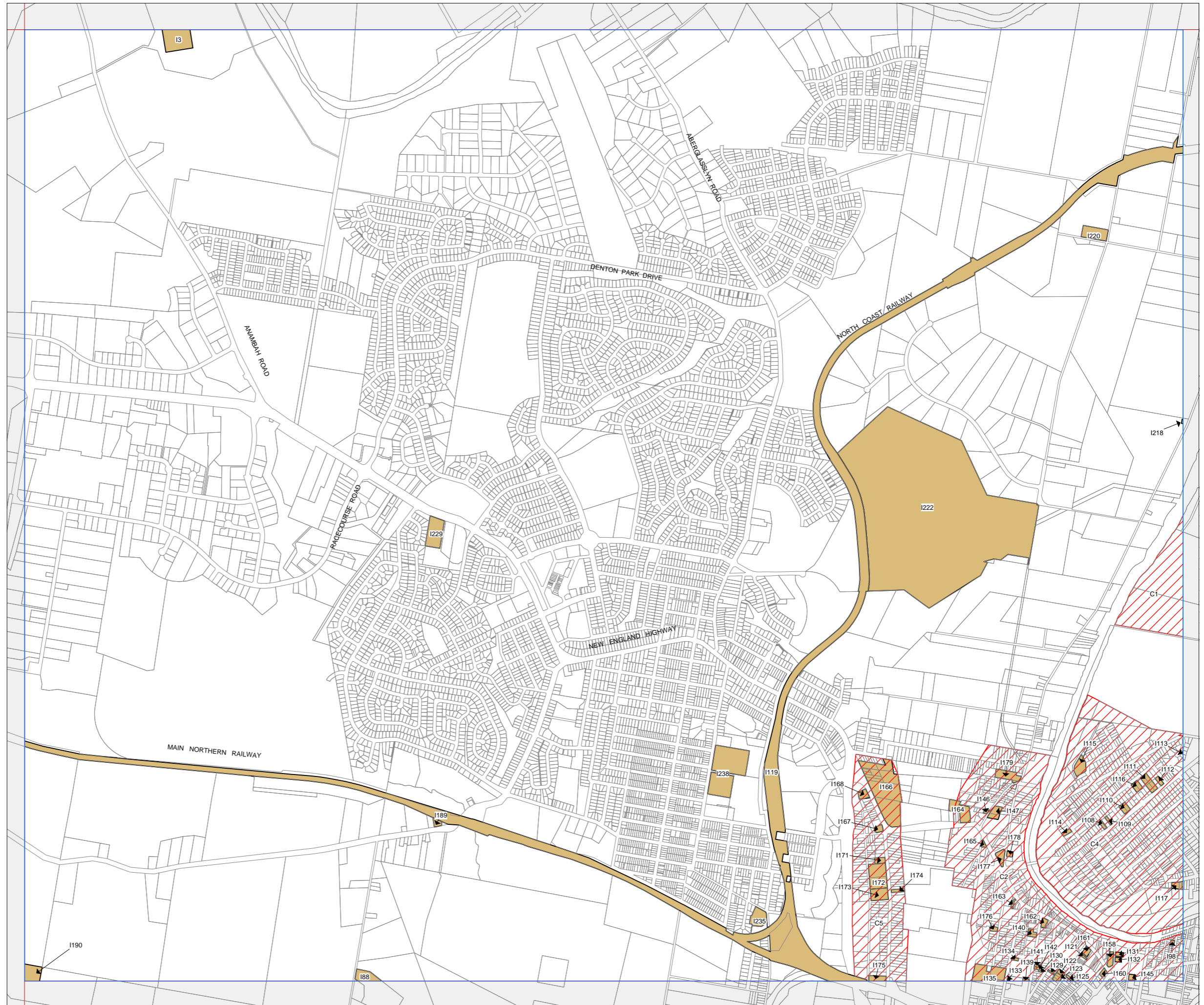
Heritage Map -
Sheet HER_004A

Heritage

- Item - General
- Conservation Area - General

Cadastre

- Base data 03/03/1997 © NSW LPMA
- Addendum data 01/04/2011 © Maitland City Council



Scale: 1:20,000 @ A3

Projection: GDA 1994
Zone 56

Map identification number:

5050_COM_HER_004A_020_20140318