




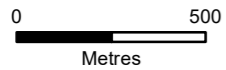
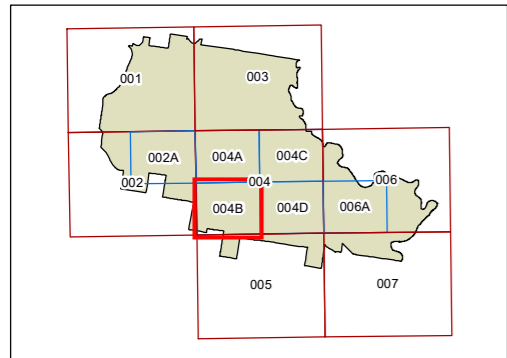
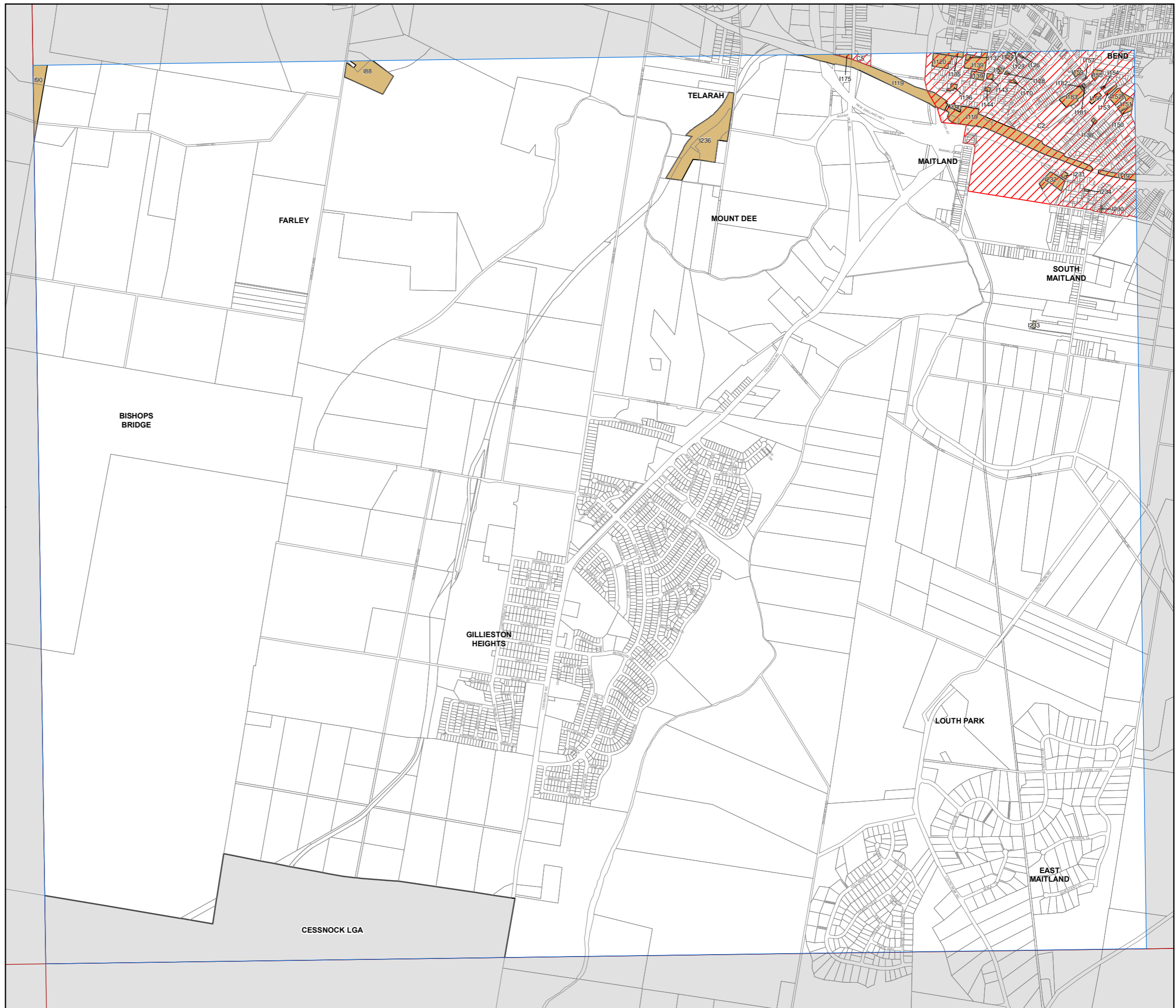
Heritage Map - Sheet HER_004B

Heritage

-  Item - General
-  Conservation Area - General

Cadastral

-  Cadastral 02/12/2021 © Spatial Services



Projection: GDA 1994
MGA Zone 56

Scale: 1:20,000 @ A3

Map Identification Number: 5050_COM_HER_004B_020_20211202