







**Maitland  
Local Environmental  
Plan 2011**

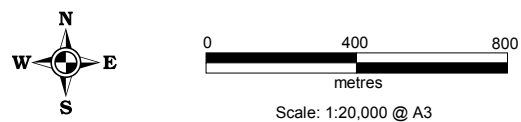
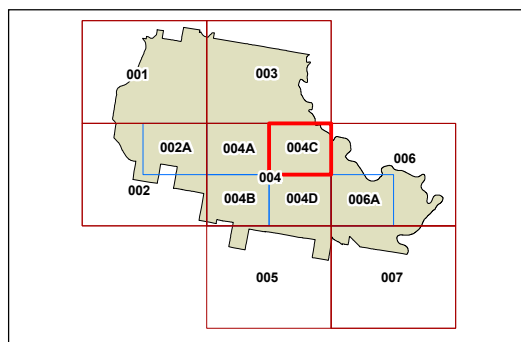
**Heritage Map -  
Sheet HER\_004C**

**Heritage**

-  Item - General
-  Conservation Area - General

**Cadastre**

-  Base data 03/03/1997 © NSW LPMA
-  Addendum data 01/04/2011 © Maitland City Council



Projection: GDA 1994  
Zone 56  
Map identification number:  
5050\_COM\_HER\_004C\_020\_20111125

