







**Maitland
Local Environmental
Plan 2011**

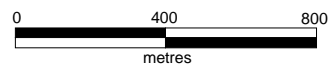
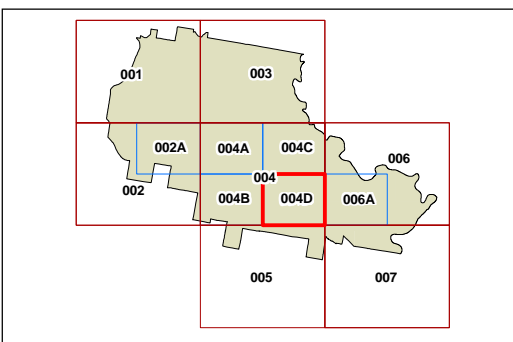
**Heritage Map -
Sheet HER_004D**

Heritage

-  Item - General
-  Conservation Area - General

Cadastre

-  Base data 03/03/1997 © NSW LPMA
-  Addendum data 01/04/2011 © Maitland City Council



Scale: 1:20,000 @ A3

Projection: GDA 1994
Zone 56

Map identification number:
5050_COM_HER_004D_020_20140312