







**Maitland  
Local Environmental  
Plan 2011**

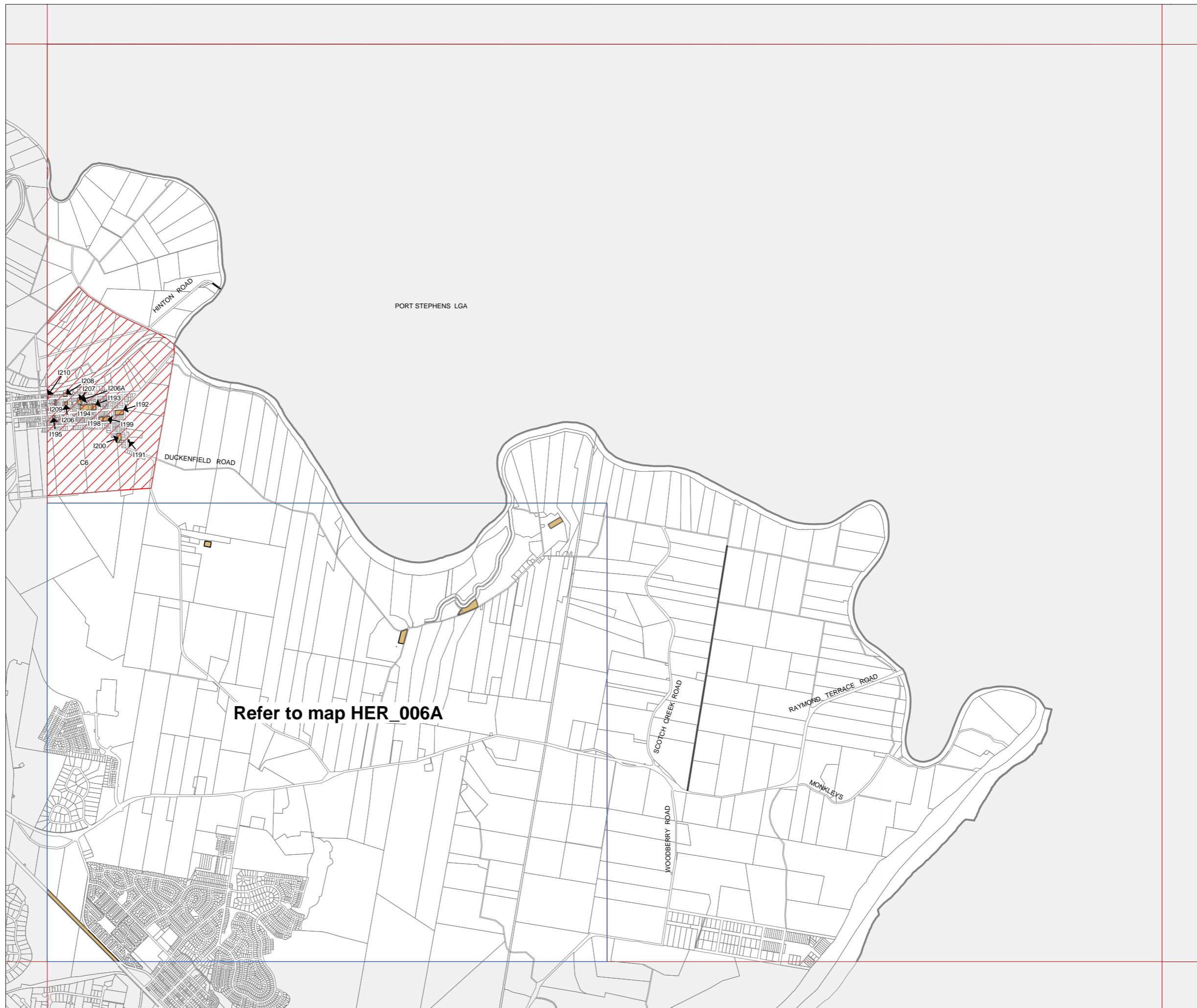
Heritage Map -  
Sheet HER\_006

**Heritage**

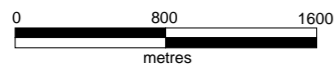
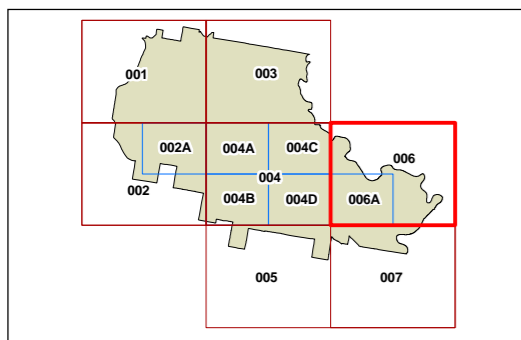
-  Item - General
-  Conservation Area - General

**Cadastre**

-  Base data 03/03/1997 © NSW LPMA
-  Addendum data 01/04/2011 © Maitland City Council



**Refer to map HER\_006A**



Scale: 1:40,000 @ A3

Projection: GDA 1994  
Zone 56

Map identification number:

5050\_COM\_HER\_006\_040\_20140320