



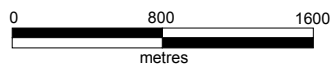
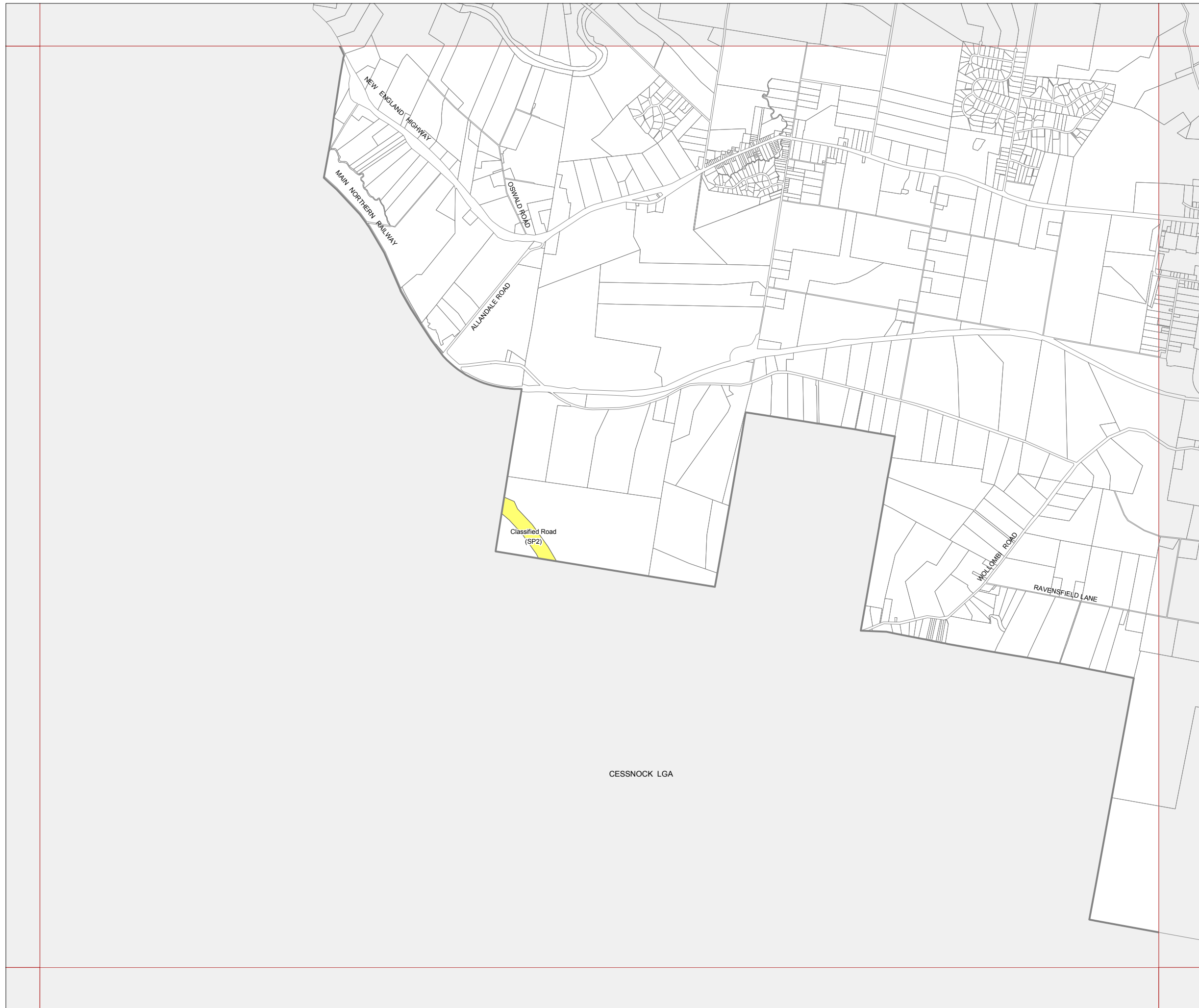
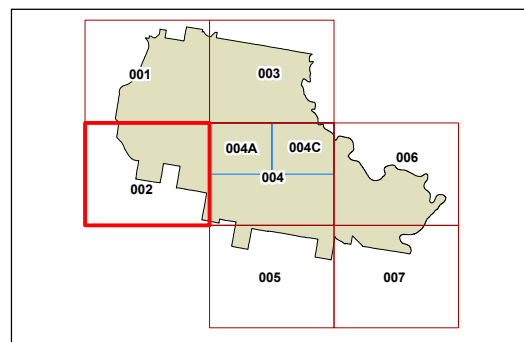
**Maitland  
Local Environmental  
Plan 2011**

**Land Reservation Acquisition Map  
Sheet LRA\_002**

- Classified Road (SP2)
- Public Recreation (RE1)

**Cadastre**

- Base data 03/03/1997 © NSW LPMA
- Addendum data 01/04/2011 © Maitland City Council



Scale: 1:40,000 @ A3

Projection: GDA 1994  
Zone 56

Map identification number:

5050\_COM\_LRA\_002\_040\_20110401