



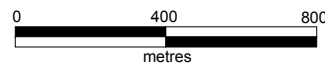
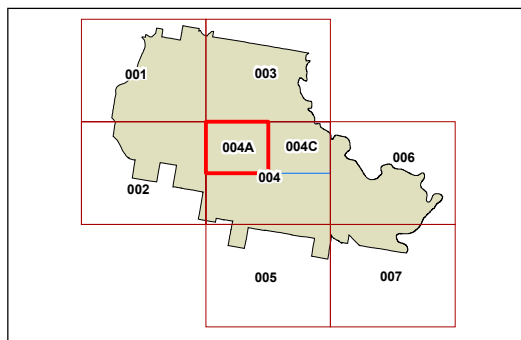
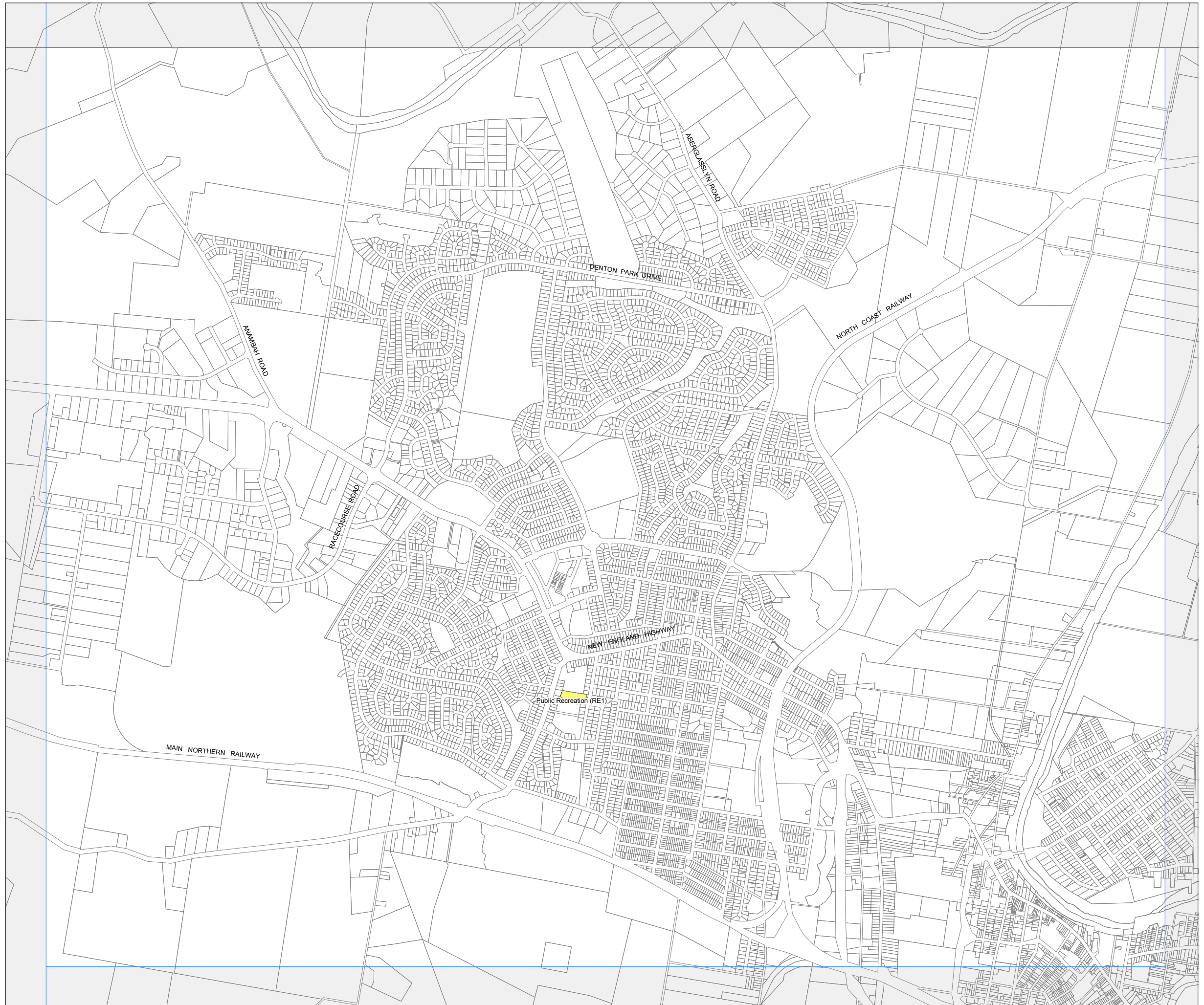
**Maitland
Local Environmental
Plan 2011**

**Land Reservation Acquisition Map
Sheet LRA_004A**

- Classified Road (SP2)
- Public Recreation (RE1)

Cadastre

- Base data 03/03/1997 © NSW LPMA
- Addendum data 01/04/2011 © Maitland City Council



Scale: 1:20,000 @ A3

Projection: GDA 1994
Zone 56

Map identification number:

5050_COM_LRA_004A_020_20110401