



**Maitland  
Local Environmental  
Plan 2011**

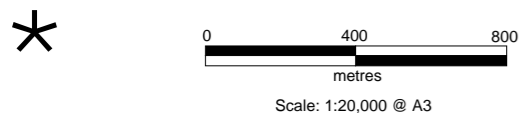
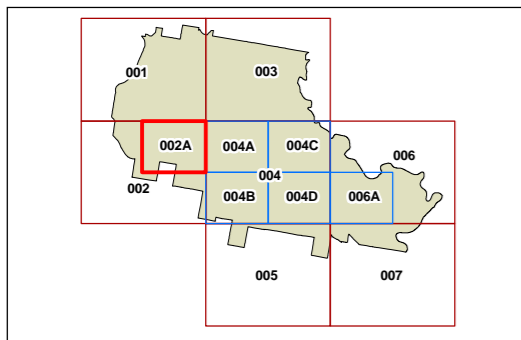
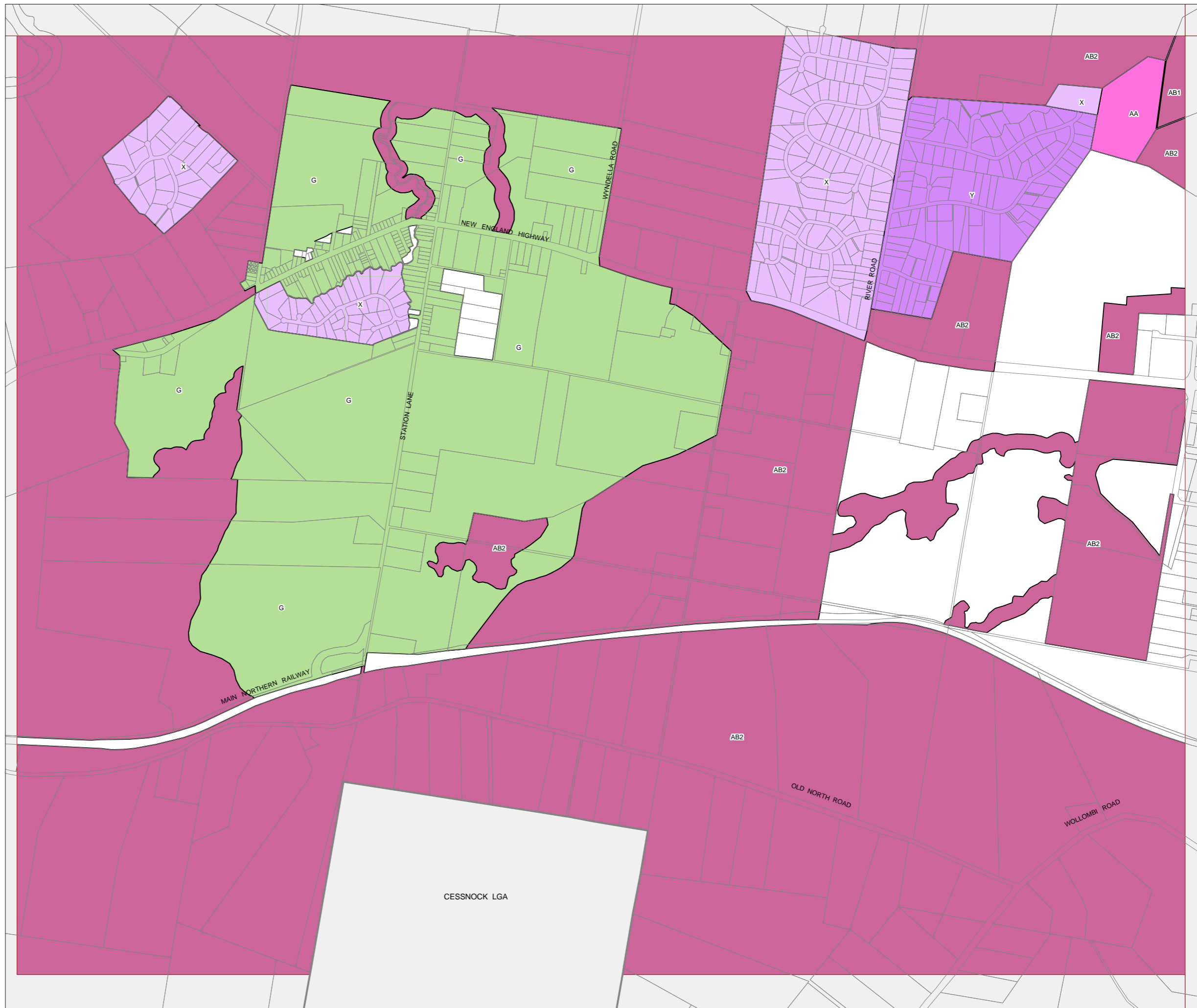
**Lot Size Map -  
Sheet LSZ\_002A**

**Minimum Lot Size (sq m)**

G	450
S	800
U	1500
V	2000
W1	3000
W2	4000
X	5000
Y	10000
Z	20000
AA	70000
AB1	200000
AB2	400000

**Cadastre**

Base data 03/03/1997 © NSW LPMA  
Addendum data 01/04/2011 © Maitland City Council



Projection: GDA 1994  
Zone 56  
Map identification number:  
5050\_COM\_LSZ\_002A\_020\_20150603