



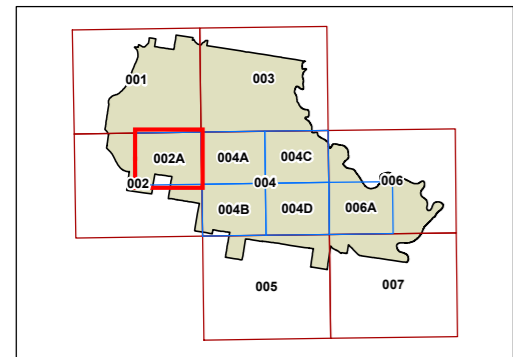
Lot Size Map - Sheet  
 LSZ\_002A

Minimum Lot Size (sq m)

G	450
S	800
U	1500
V	2,000
W1	3,000
W2	4,000
X	5,000
Y	10,000
Z1	20,000
Z2	30,000
AA	70,000
AB1	100,000
AB2	200,000
AB3	400,000

Cadastral


 Cadastral 16/06/2021 © Spatial Services



Scale: 1:20,000 @ A3

Projection: GDA 1994  
 MGA Zone 56

Map Identification Number: 5050\_COM\_LSZ\_002A\_020\_20210616

