



**Maitland
Local Environmental
Plan 2011**

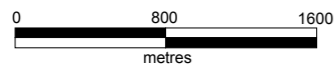
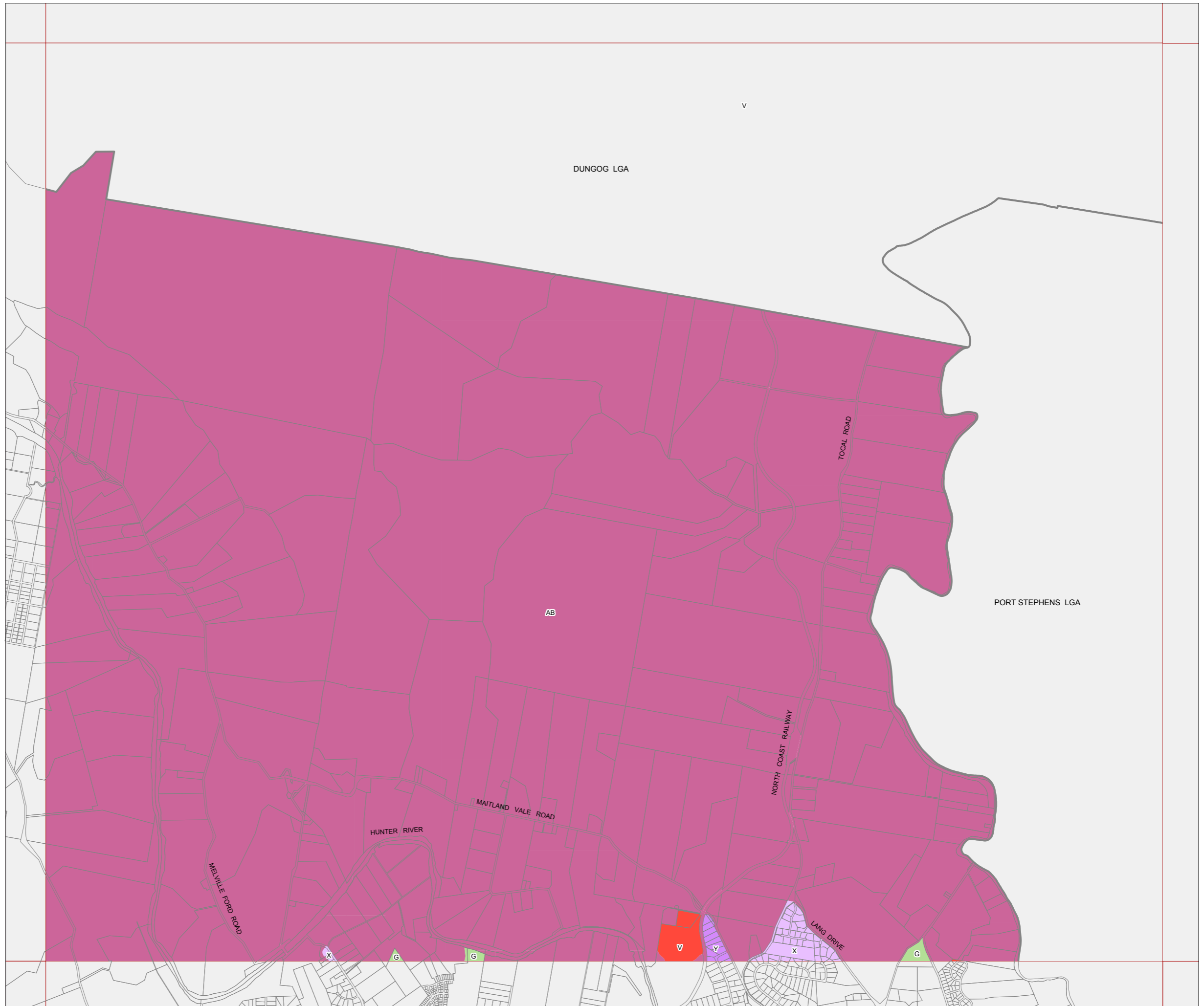
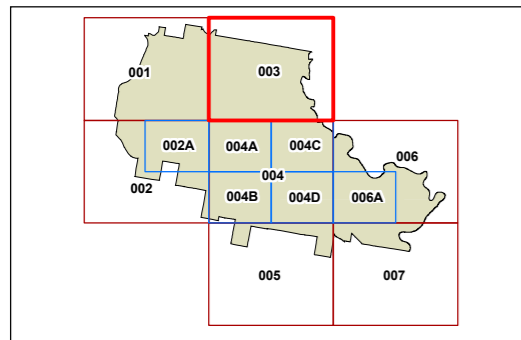
**Lot Size Map -
Sheet LSZ_003**

Minimum Lot Size (sq m)

G	450
V	2000
X	5000
Y	10000
Z	20000
AB	400000

Cadastre

Base data 03/03/1997 © NSW LPMA
Addendum data 19/07/2011 © Maitland City Council



Scale: 1:40,000 @ A3

Projection: GDA 1994
Zone 56

Map identification number:

5050_COM_LSZ_003_040_20110719