



**Maitland
Local Environmental
Plan 2011**

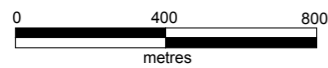
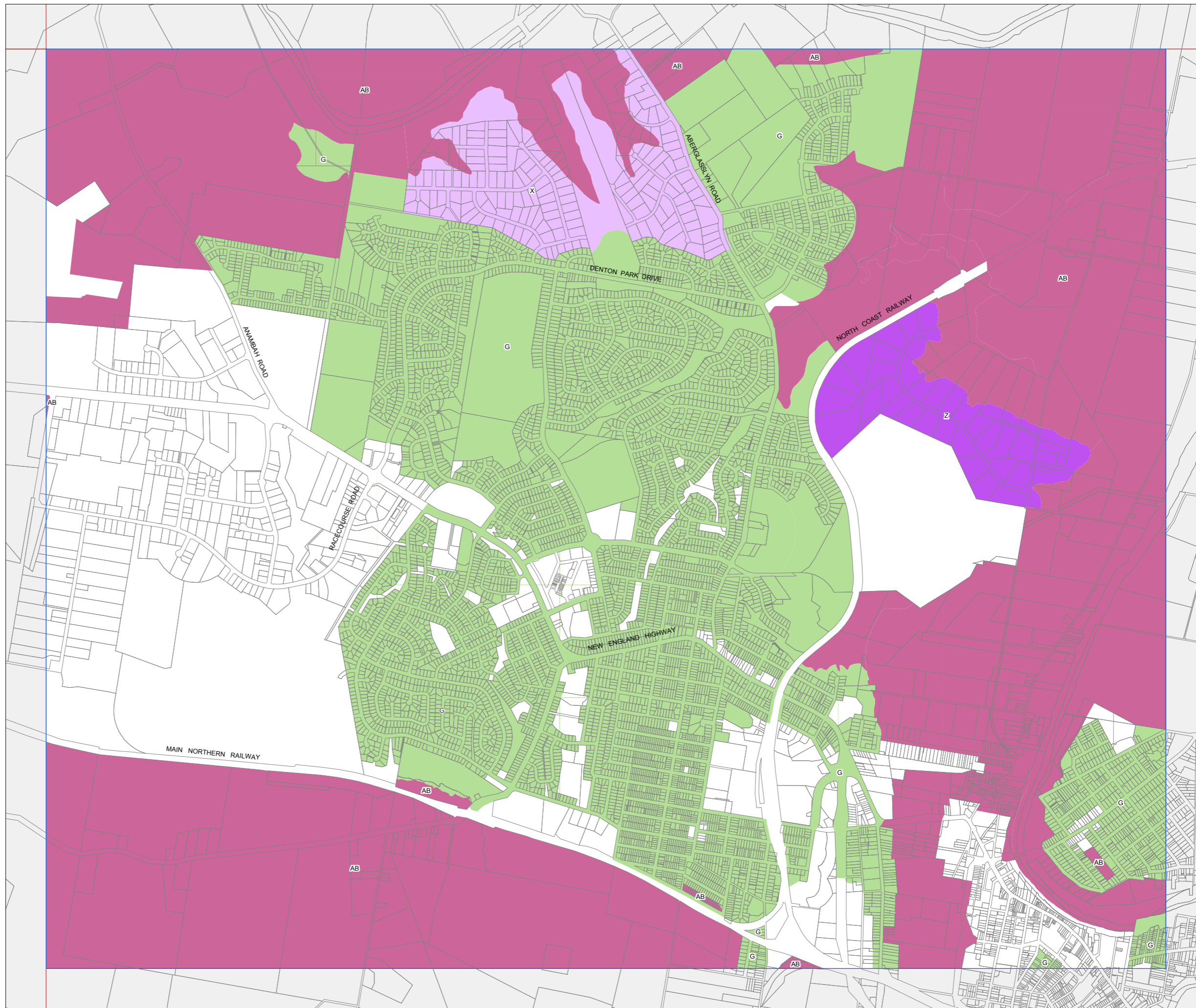
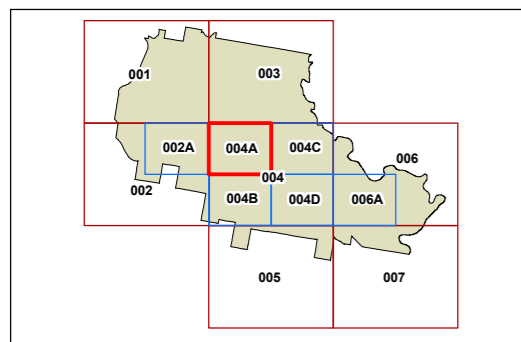
**Lot Size Map -
Sheet LSZ_004A**

Minimum Lot Size (sq m)

- G 450
- V 2000
- X 5000
- Y 10000
- Z 20000
- AB 400000

Cadastre

- Base data 03/03/1997 © NSW LPMA
- Addendum data 30/11/2011 © Maitland City Council



Scale: 1:20,000 @ A3

Projection: GDA 1994
Zone 56

Map identification number:
5050_COM_LSZ_004A_020_20111130