



**Maitland  
Local Environmental  
Plan 2011**

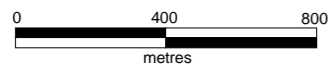
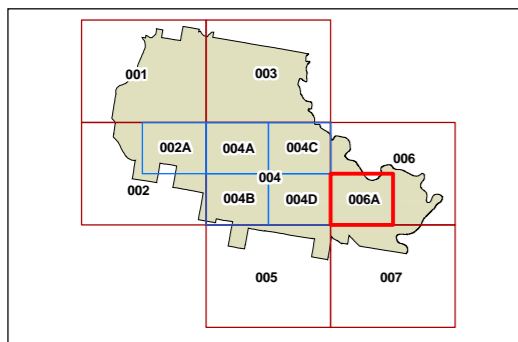
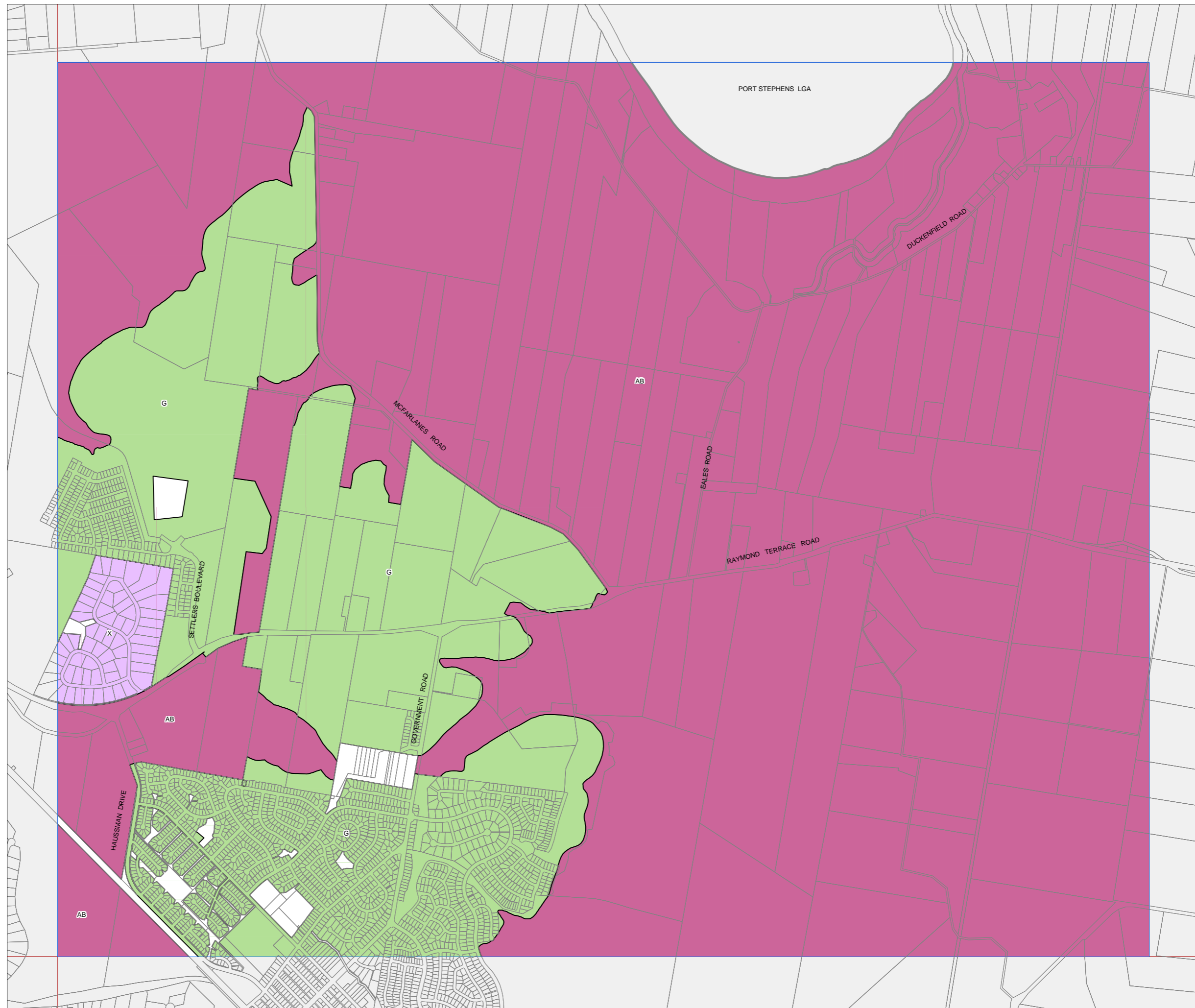
**Lot Size Map -  
Sheet LSZ\_006A**

**Minimum Lot Size (sq m)**

- G 450
- V 2000
- W 4000
- X 5000
- Y 10000
- Z 20000
- AB 400000

**Cadastre**

Base data 03/03/1997 © NSW LPMA  
 Addendum data 30/11/2011 © Maitland City Council



Scale: 1:20,000 @ A3

Projection: GDA 1994  
Zone 56

Map identification number:  
5050\_COM\_LSZ\_006A\_020\_20140403