



**Maitland
Local Environmental
Plan 2011**

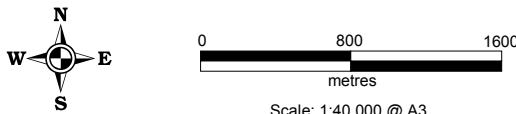
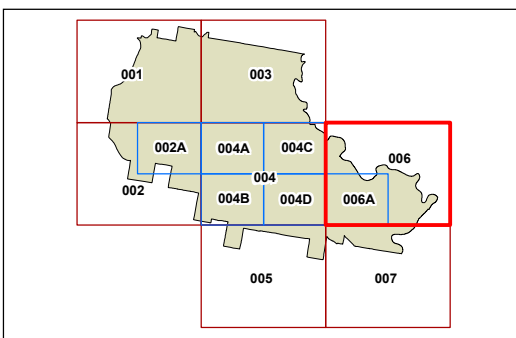
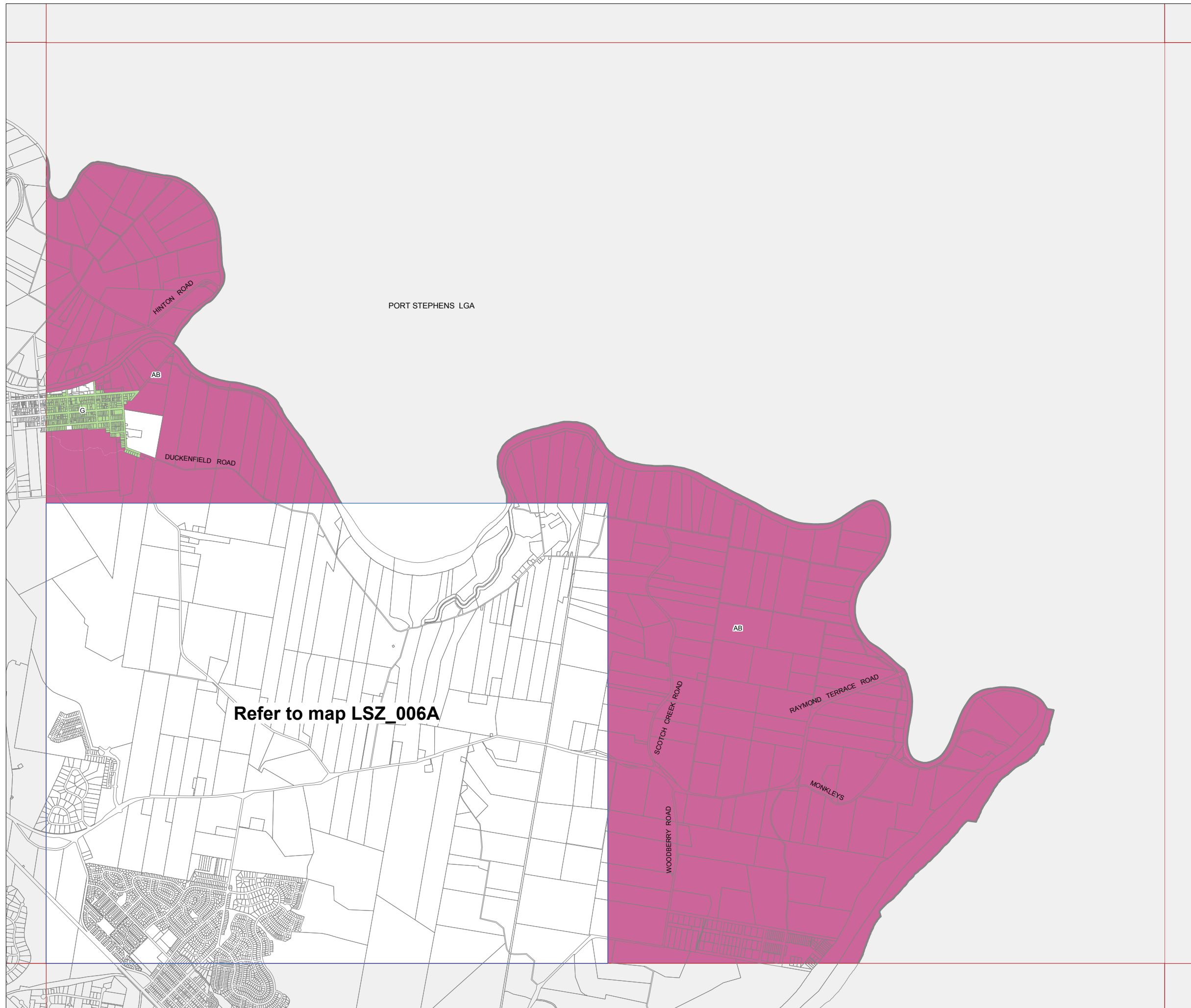
**Lot Size Map -
Sheet LSZ_006**

Minimum Lot Size (sq m)

- G 450
- V 2000
- X 5000
- Y 10000
- Z 20000
- AB 400000

Cadastre

- Base data 03/03/1997 © NSW LPMA
- Addendum data 01/04/2011 © Maitland City Council



Projection: GDA 1994
Zone 56
Map identification number:
5050_COM_LSZ_006_040_20111125