



**Maitland  
Local Environmental  
Plan 2011**

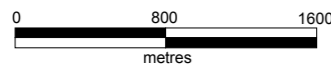
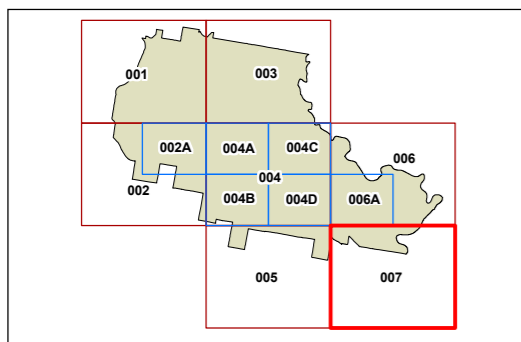
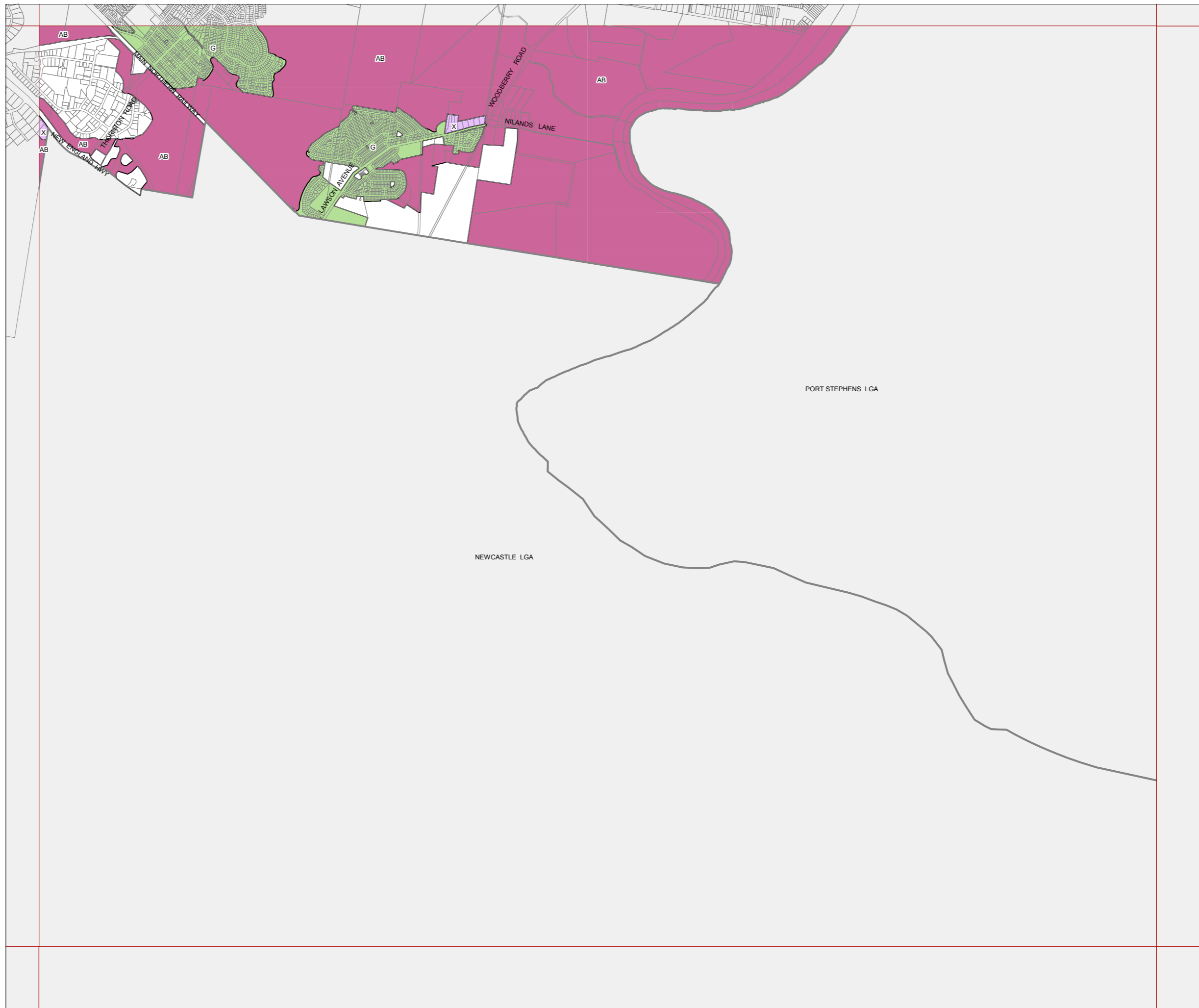
**Lot Size Map -  
Sheet LSZ\_007**

**Minimum Lot Size (sq m)**

- G 450
- V 2000
- W 4000
- X 5000
- Y 10000
- Z 20000
- AB 400000

**Cadastre**

- Base data 03/03/1997 © NSW LPMA
- Addendum data 11/02/2013 © Maitland City Council



Scale: 1:40,000 @ A3

Projection: GDA 1994  
Zone 56

Map identification number:

5050\_COM\_LSZ\_007\_040\_20130211