



Maitland Local Environmental Plan 2011

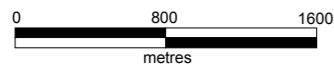
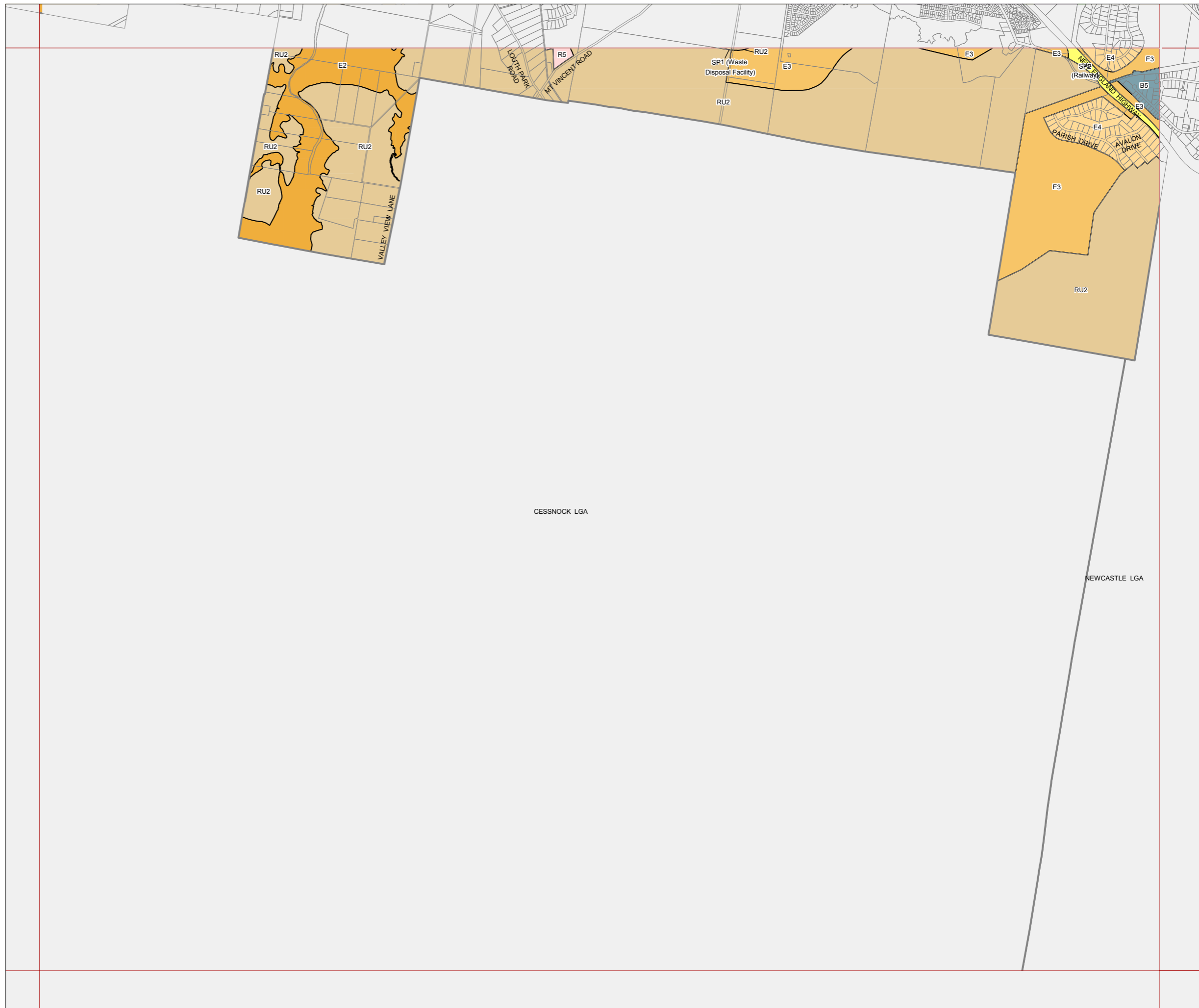
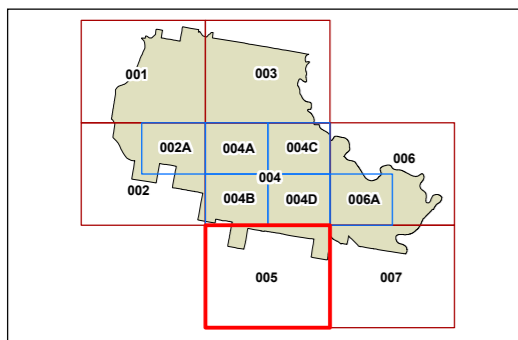
Land Zoning Map - Sheet LZN_005

Zone

- B1 Neighbourhood Centre
- B2 Local Centre
- B3 Commercial Core
- B4 Mixed Use
- B5 Business Development
- B6 Enterprise Corridor
- E2 Environmental Conservation
- E3 Environmental Management
- E4 Environmental Living
- IN1 General Industrial
- R1 General Residential
- R5 Large Lot Residential
- RE1 Public Recreation
- RE2 Private Recreation
- RU1 Primary Production
- RU2 Rural Landscape
- SP1 Special Activities
- SP2 Infrastructure
- SP3 Tourist

Cadastre

- Base data 03/03/1997 © NSW LPMA
- Addendum data 19/07/2011 © Maitland City Council



Scale: 1:40,000 @ A3

Projection: GDA 1994
Zone 56

Map identification number:

5050_COM_LZN_005_040_20111125