



# Maitland Local Environmental Plan 2011

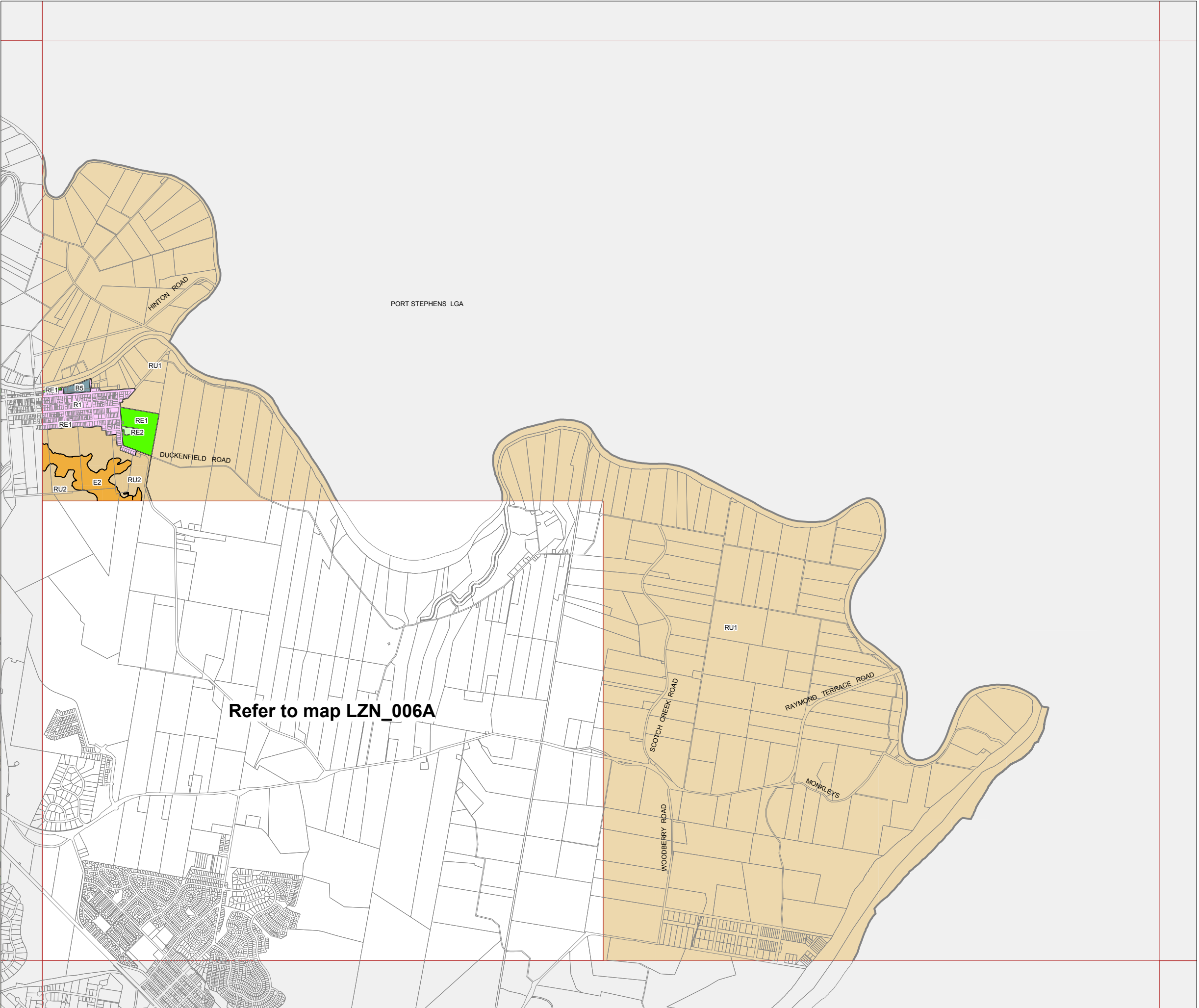
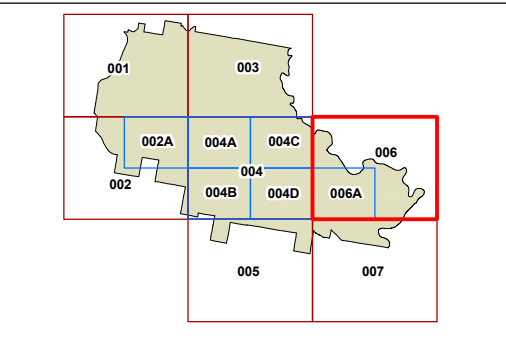
## Land Zoning Map - Sheet LZN\_006

### Zone

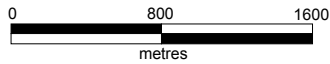
- B1** Neighbourhood Centre
- B2** Local Centre
- B3** Commercial Core
- B4** Mixed Use
- B5** Business Development
- B6** Enterprise Corridor
- E2** Environmental Conservation
- E3** Environmental Management
- E4** Environmental Living
- IN1** General Industrial
- R1** General Residential
- R5** Large Lot Residential
- RE1** Public Recreation
- RE2** Private Recreation
- RU1** Primary Production
- RU2** Rural Landscape
- SP1** Special Activities
- SP2** Infrastructure
- SP3** Tourist

### Cadastre

- Base data 03/03/1997 © NSW LPMA
- Addendum data 19/07/2011 © Maitland City Council



Refer to map LZN\_006A



Scale: 1:40,000 @ A3

Projection: GDA 1994  
Zone 56

Map identification number:

5050\_COM\_LZN\_006\_040\_20110719