





**Maitland
Local Environmental
Plan 2011**

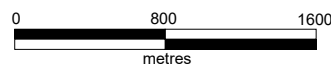
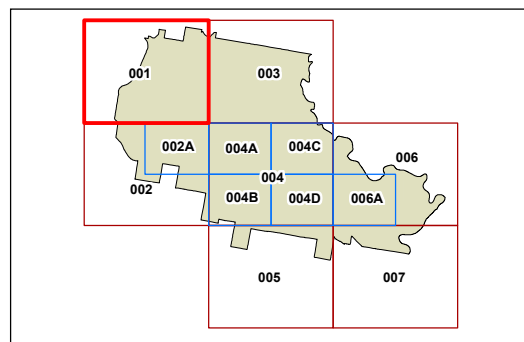
**Urban Release Area Map -
Sheet URA_001**

Urban Release Areas

 Urban Release Area

Cadastre

 Base data 03/03/1997 © Land and Property Information (LPI)
Addendum data 10/09/2020 © Maitland City Council



Projection: GDA 1994
Zone 56

Map identification number: 5050_COM_URA_001_040_20200910

