



**Maitland
Local Environmental
Plan 2011**

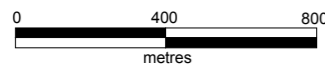
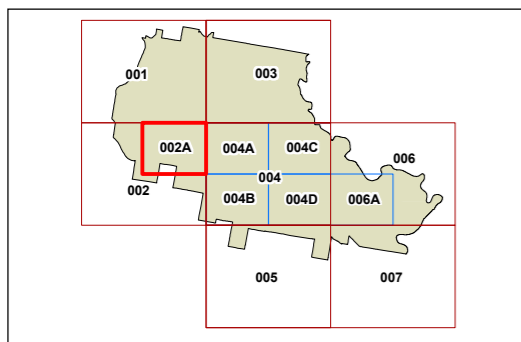
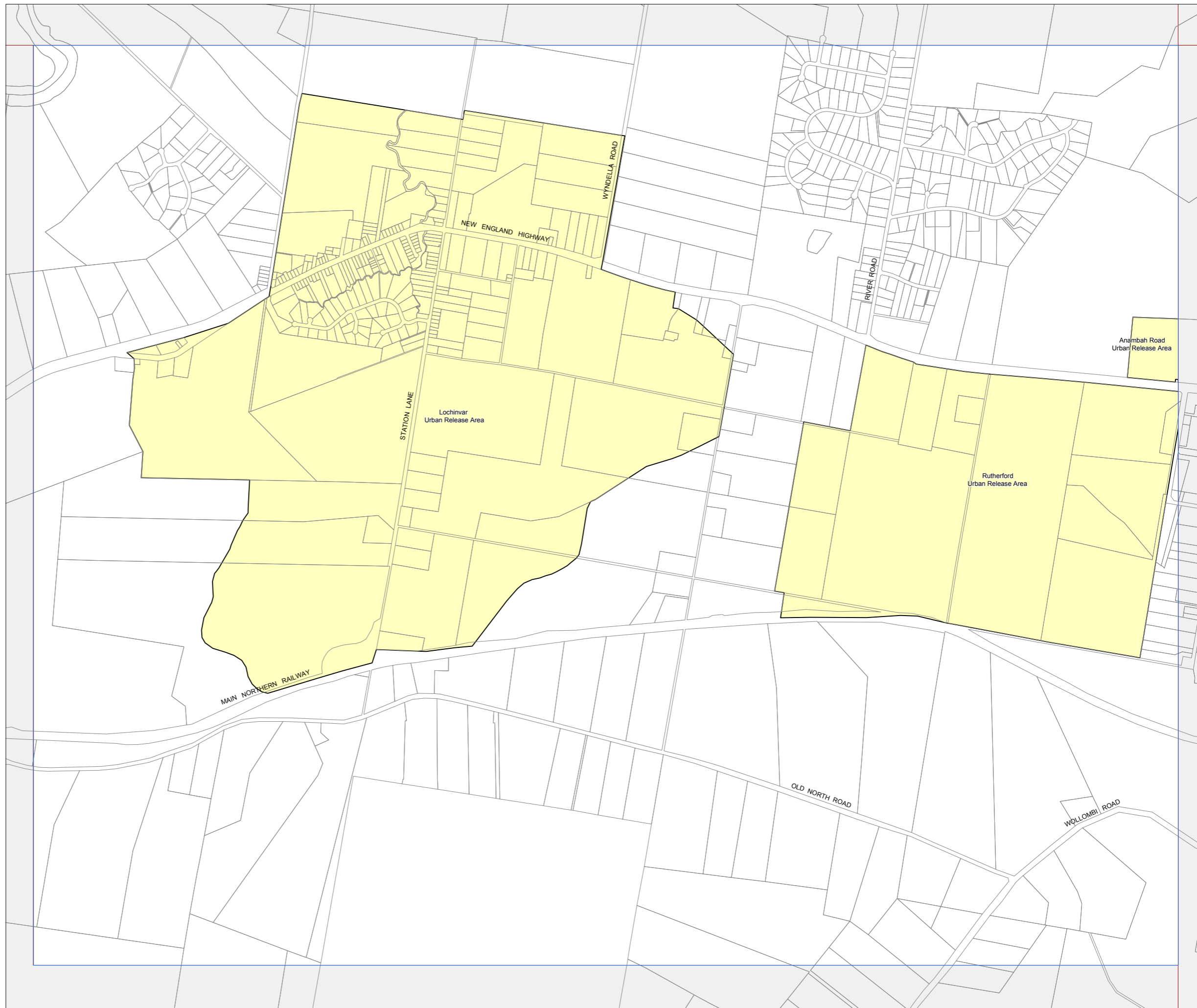
**Urban Release Area Map -
Sheet URA_002A**

Urban Release Areas

Urban Release Area

Cadastre

Base data 03/03/1997 © NSW LPMA
Addendum data 30/11/2011 © Maitland City Council



Scale: 1:20,000 @ A3

Projection: GDA 1994
Zone 56

Map identification number:

5050_COM_URA_002A_020_20111130