




**Maitland  
Local Environmental  
Plan 2011**

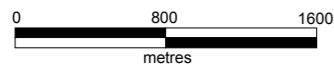
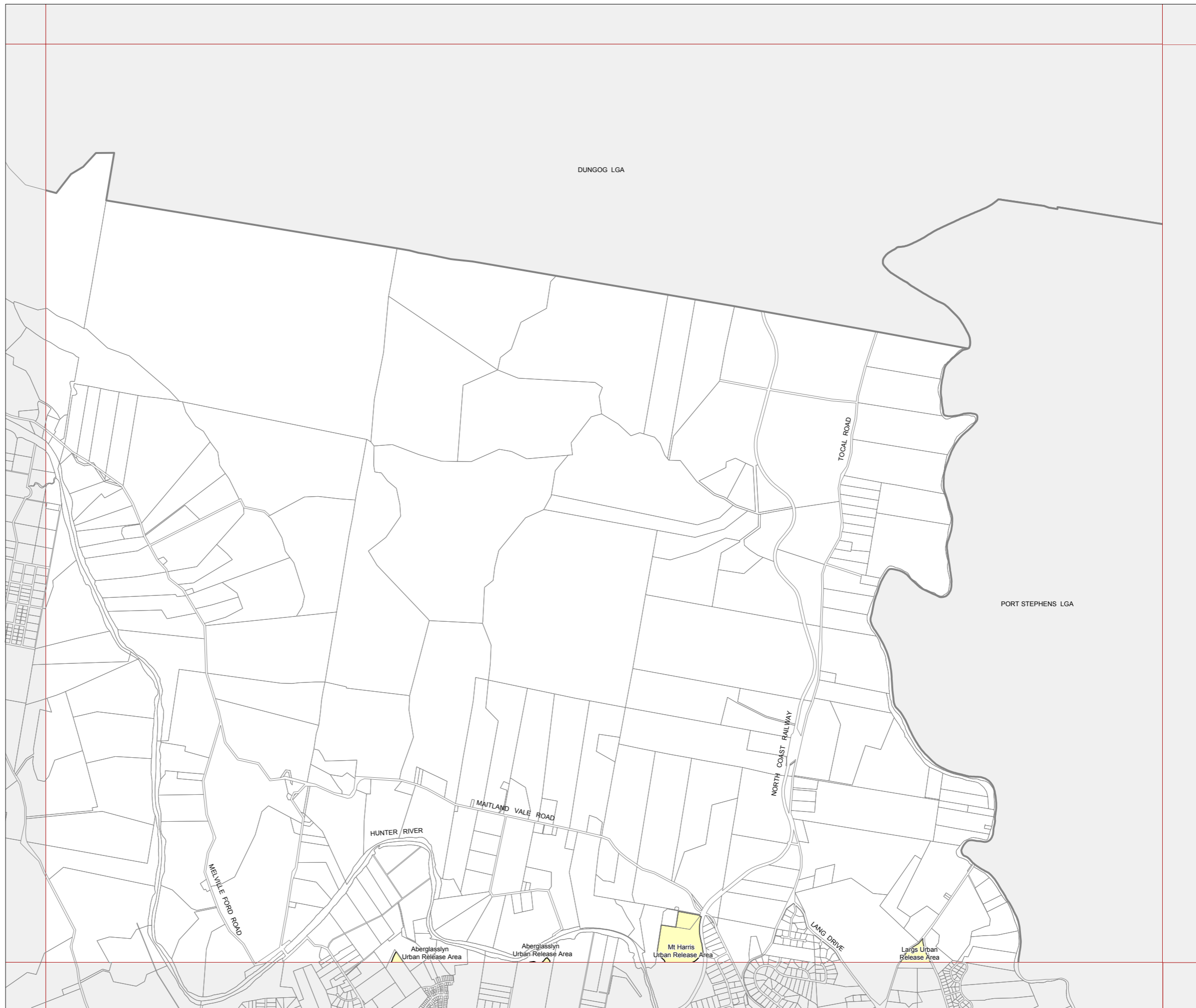
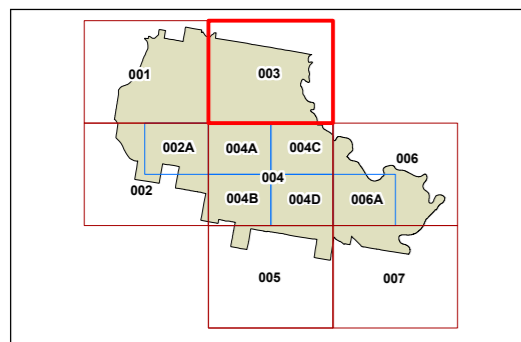
Urban Release Area Map -  
Sheet URA\_003

**Urban Release Areas**

 Urban Release Area

**Cadastre**

 Base data 03/03/1997 © NSW LPMA  
Addendum data 19/07/2011 © Maitland City Council



Scale: 1:40,000 @ A3

Projection: GDA 1994  
Zone 56

Map identification number:

5050\_COM\_URA\_003\_040\_20111125