



**Maitland
Local Environmental
Plan 2011**

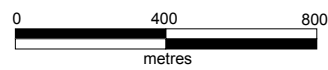
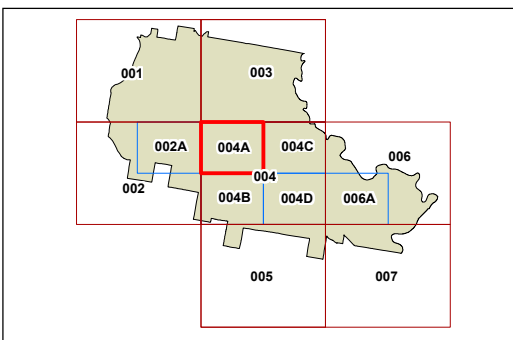
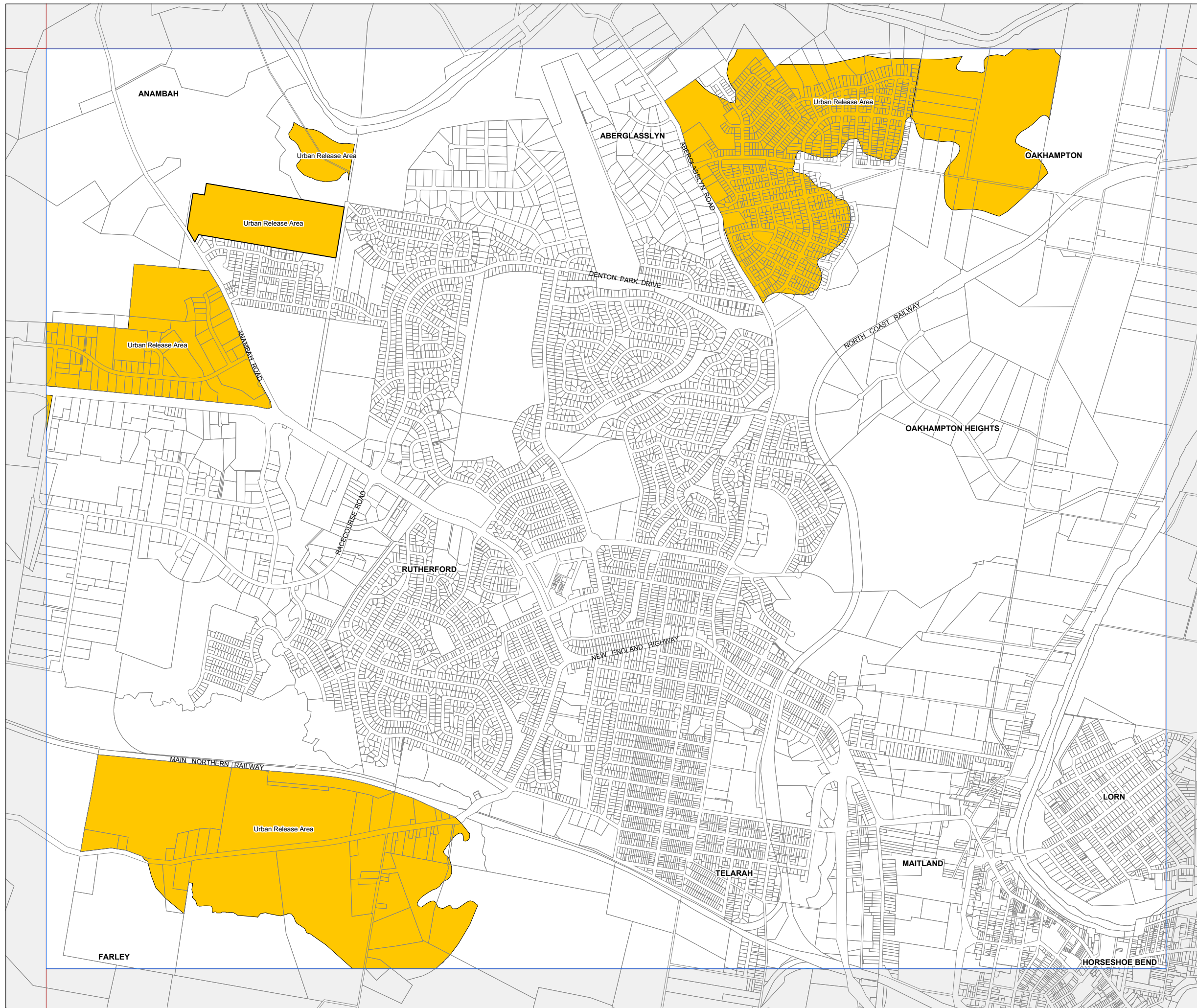
**Urban Release Area Map -
Sheet URA_004A**

Urban Release Areas

Urban Release Area

Cadastre

Base data 03/03/1997 © NSW LPMA
Addendum data 13/09/2018 © Maitland City Council



Projection: GDA 1994
Zone 56

Map identification number:

5050_COM_URA_004A_020_20180913