



# Maitland Local Environmental Plan 2011

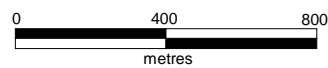
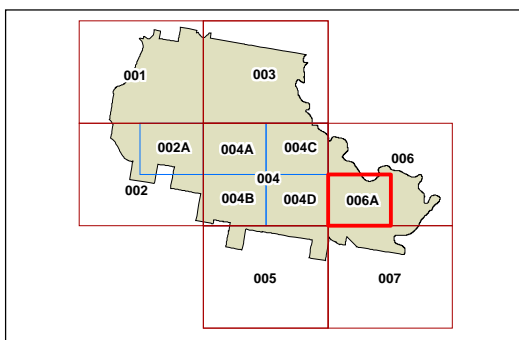
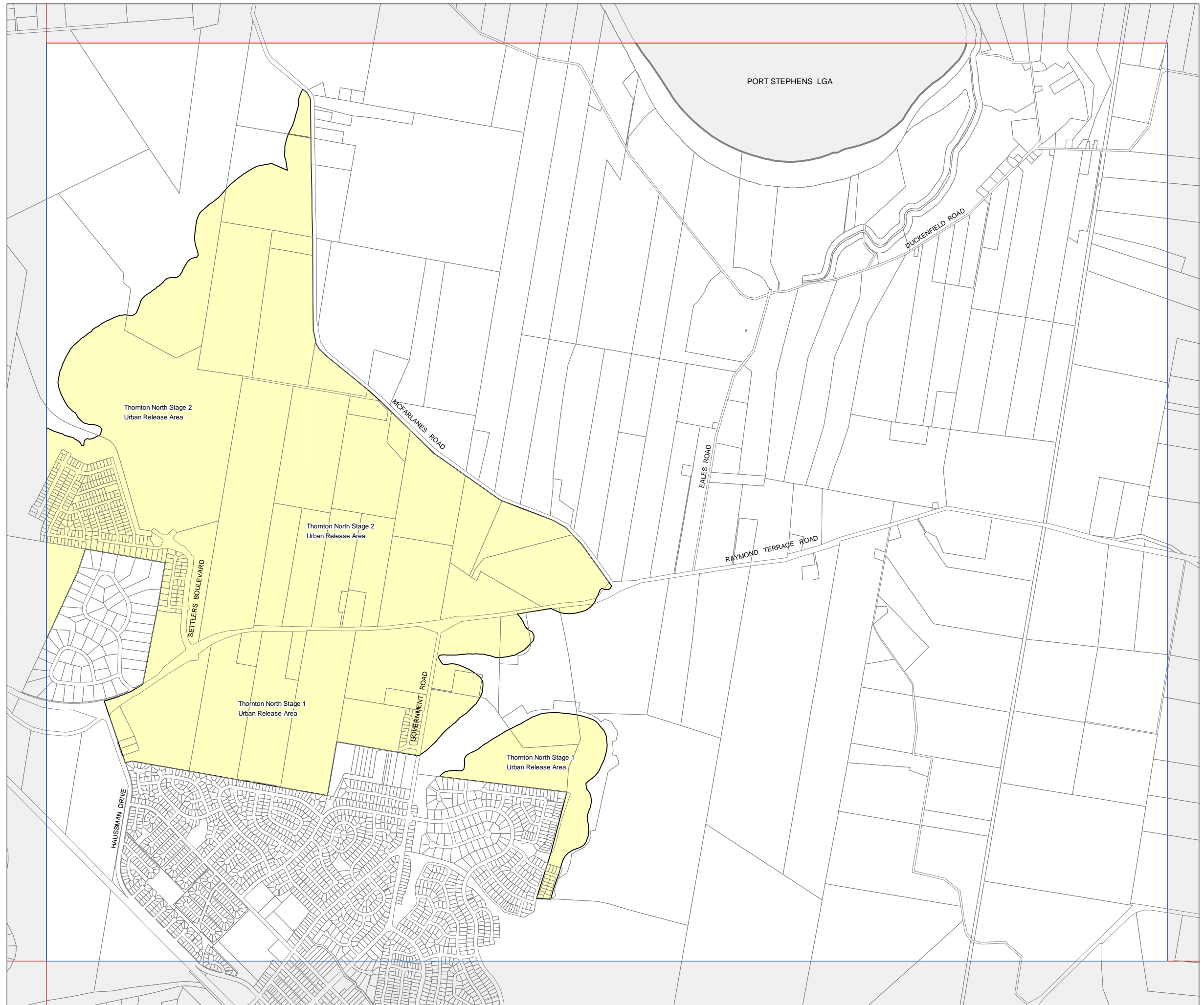
## Urban Release Area Map - Sheet URA\_006A

### Urban Release Areas

Urban Release Area

### Cadastre

Base data 03/03/1997 © NSW LPMA  
Addendum data 19/07/2011 © Maitland City Council



Scale: 1:20,000 @ A3

Projection: GDA 1994  
Zone 56

Map identification number:

5050\_COM\_URA\_006A\_020\_20140312