






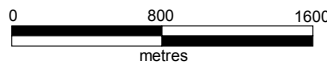
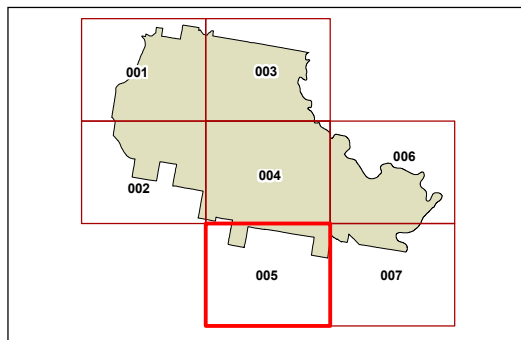
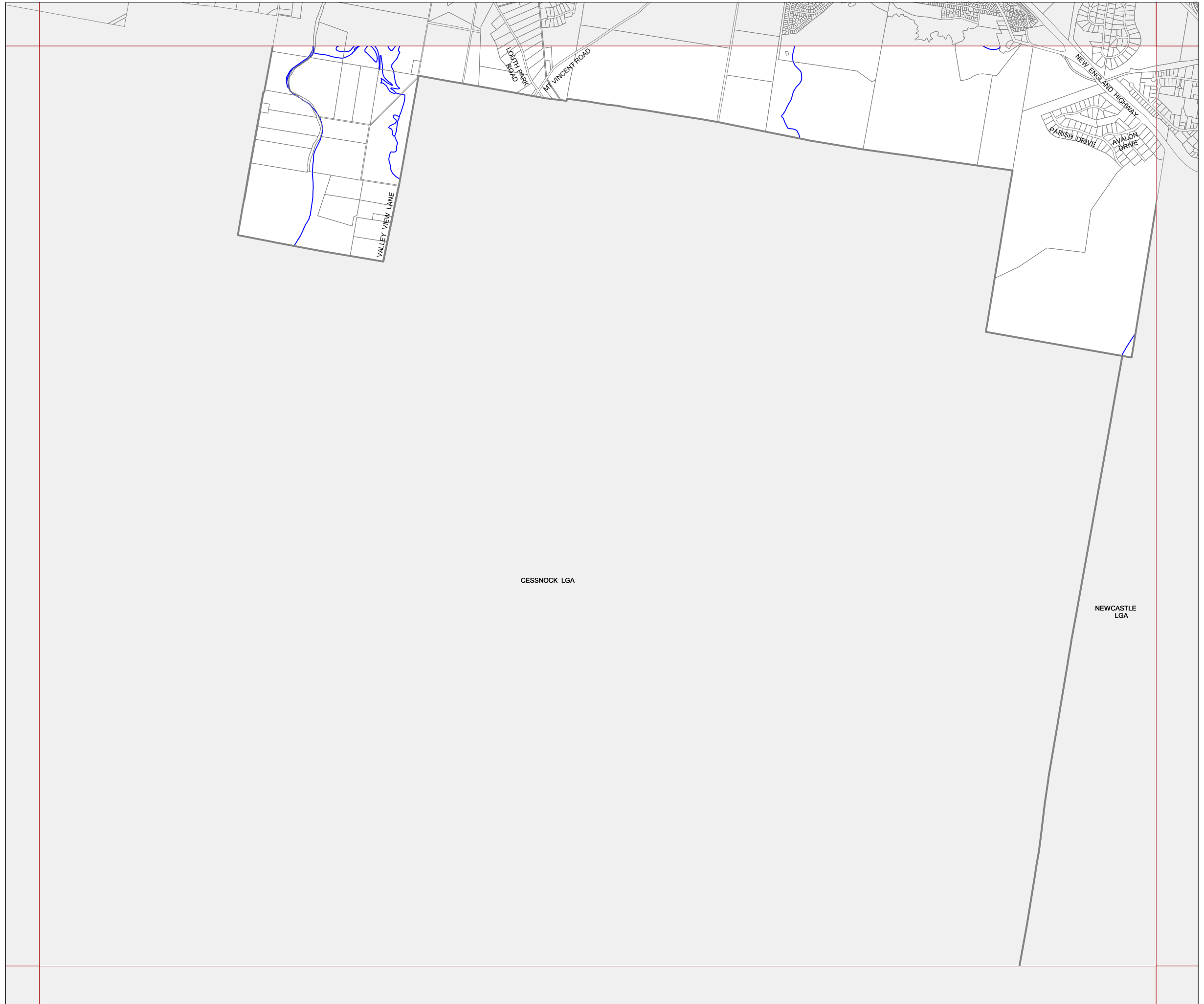
**Maitland  
Local Environmental  
Plan 2011**

Watercourse Map - Sheet WCL\_005

 Watercourse land

**Cadastre**

 Base data 03/03/1997 © NSW LPMA  
 Addendum data 01/04/2011 © Maitland City Council



Scale: 1:40,000 @ A3

Projection: GDA 1994  
Zone 56

Map identification number:

5050\_COM\_WCL\_005\_040\_20111129